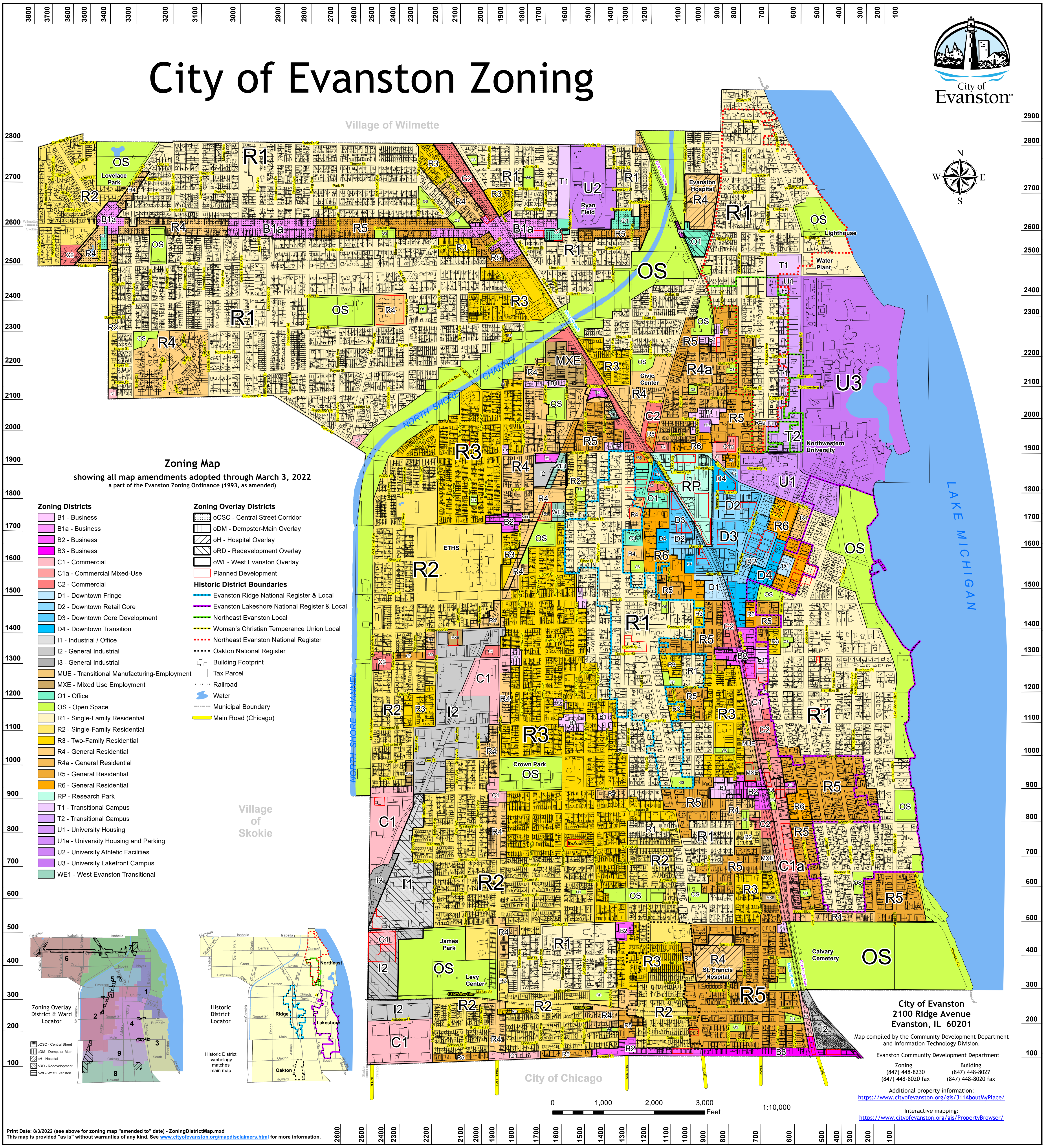
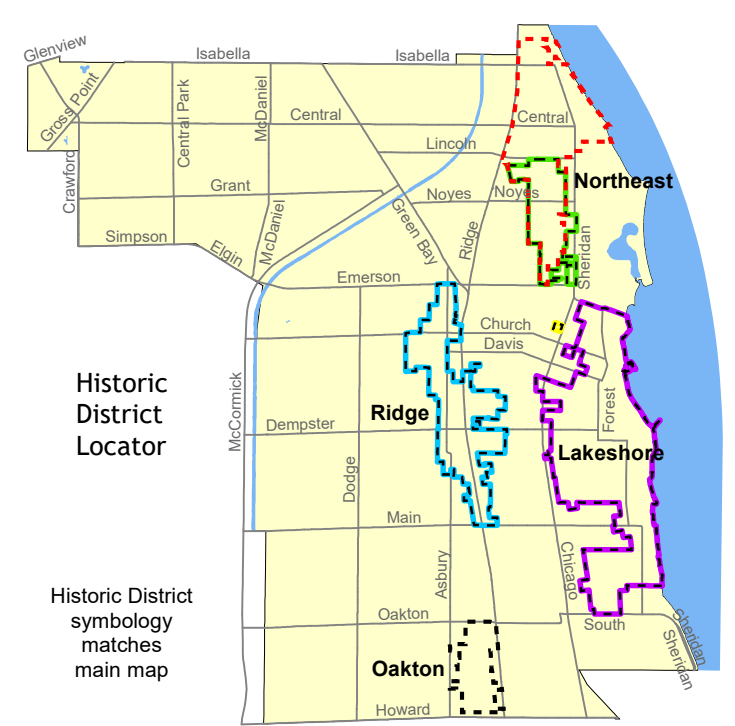
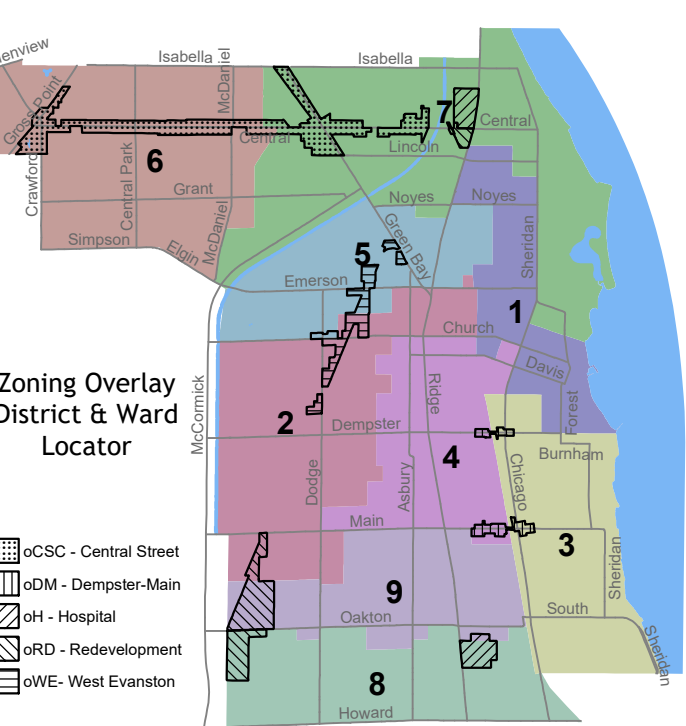


City of Evanston Zoning



Zoning Map
 showing all map amendments adopted through March 3, 2022
 a part of the Evanston Zoning Ordinance (1993, as amended)

- | | |
|--|---|
| <p>Zoning Districts</p> <ul style="list-style-type: none"> B1 - Business B1a - Business B2 - Business B3 - Business C1 - Commercial C1a - Commercial Mixed-Use C2 - Commercial D1 - Downtown Fringe D2 - Downtown Retail Core D3 - Downtown Core Development D4 - Downtown Transition I1 - Industrial / Office I2 - General Industrial I3 - General Industrial MUE - Transitional Manufacturing-Employment MXE - Mixed Use Employment O1 - Office OS - Open Space R1 - Single-Family Residential R2 - Single-Family Residential R3 - Two-Family Residential R4 - General Residential R4a - General Residential R5 - General Residential R6 - General Residential RP - Research Park T1 - Transitional Campus T2 - Transitional Campus U1 - University Housing U1a - University Housing and Parking U2 - University Athletic Facilities U3 - University Lakefront Campus WE1 - West Evanston Transitional | <p>Zoning Overlay Districts</p> <ul style="list-style-type: none"> oCSC - Central Street Corridor oDM - Dempster-Main Overlay oH - Hospital Overlay oRD - Redevelopment Overlay oWE - West Evanston Overlay Planned Development <p>Historic District Boundaries</p> <ul style="list-style-type: none"> Evanston Ridge National Register & Local Evanston Lakeshore National Register & Local Northeast Evanston Local Woman's Christian Temperance Union Local Northeast Evanston National Register Oakton National Register <p>Other Symbols</p> <ul style="list-style-type: none"> Building Footprint Tax Parcel Railroad Water Municipal Boundary Main Road (Chicago) |
|--|---|



City of Evanston
 2100 Ridge Avenue
 Evanston, IL 60201

Map compiled by the Community Development Department and Information Technology Division.

Evanston Community Development Department
 Zoning (847) 448-8230 Building (847) 448-8027
 (847) 448-8020 fax (847) 448-8020 fax

Additional property information:
<https://www.cityofevanston.org/gis/311AboutMyPlace/>

Interactive mapping:
<https://www.cityofevanston.org/gis/PropertyBrowser/>