



















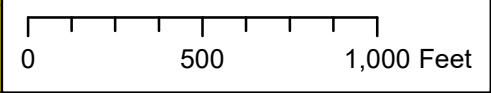


# Five-Fifths TIF District Current Land Use

	TIF District Boundary		O1 - Office
	Building Section		OS - Open Space
	Street / Alley		R1 - Single-Family Residential
	Railroad		R2 - Single-Family Residential
	Water		R3 - Two-Family Residential
<b>Zoning Districts</b>			R4 - General Residential
	B1 - Business		R4a - General Residential
	B1a - Business		R5 - General Residential
	C2 - Commercial		RP - Research Park
	D4 - Downtown Transition		WE1 - West Evanston Transitional
	MXE - Mixed Use Employment		



This map is provided "as is" without warranties of any kind. See [www.cityofevanston.org/mapdisclaimers.html](http://www.cityofevanston.org/mapdisclaimers.html) for more information.

FiveFifthsTIFCurrentLandUseMap.mxd - 8/15/2024

