

**TAB 4**  
**PLAN SHEETS**

PLAN	SURVEYED	DATE
	PLOTTED	BY
	ALIGNED	CHECKED
	GRADES	NO.
	STRUCTURE	NO.
	NOTING	CHRD

PROFILE	SURVEYED	DATE
	PLOTTED	BY
	GRADES	CHECKED
	STRUCTURE	NO.
	NOTING	CHRD

MODEL: SMODELNAMES  
FILE NAME: SFILES

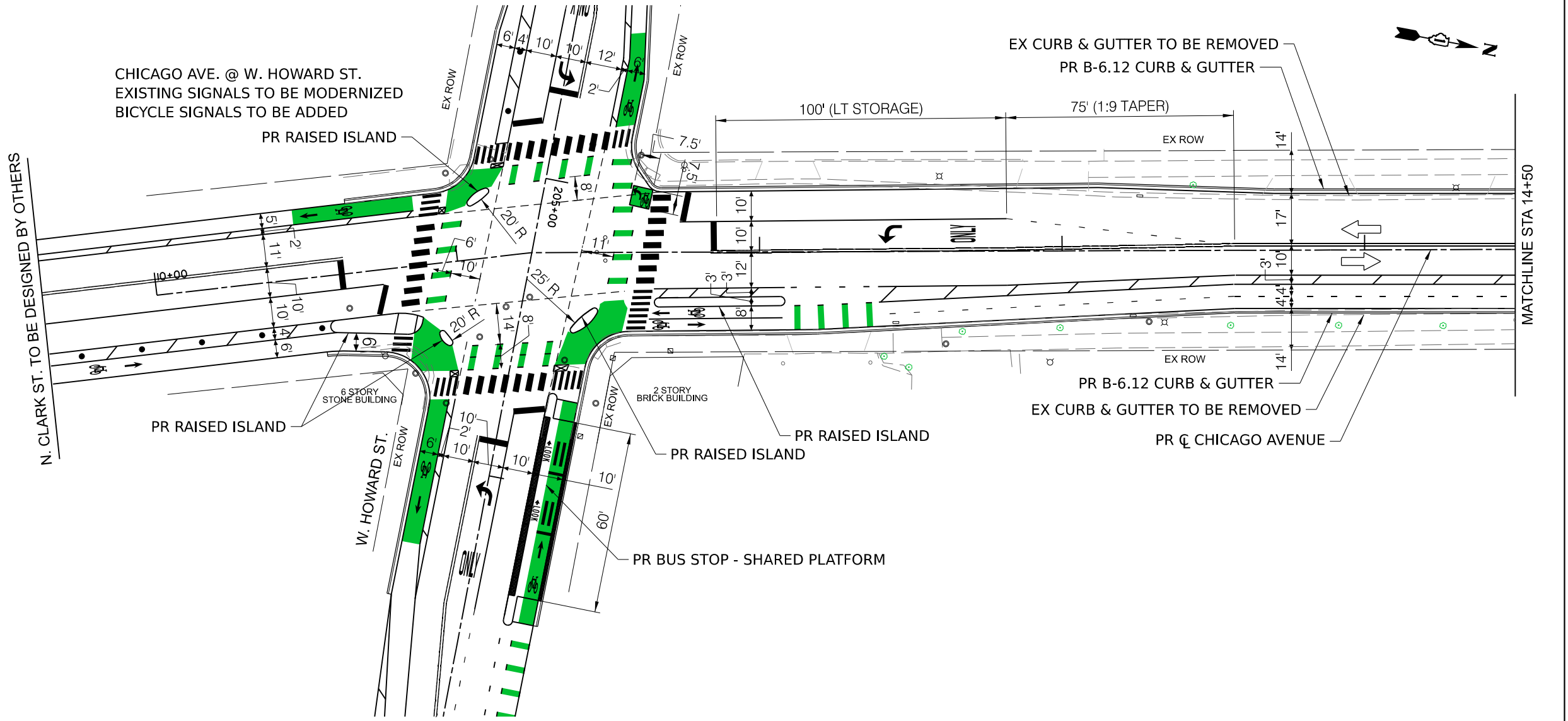
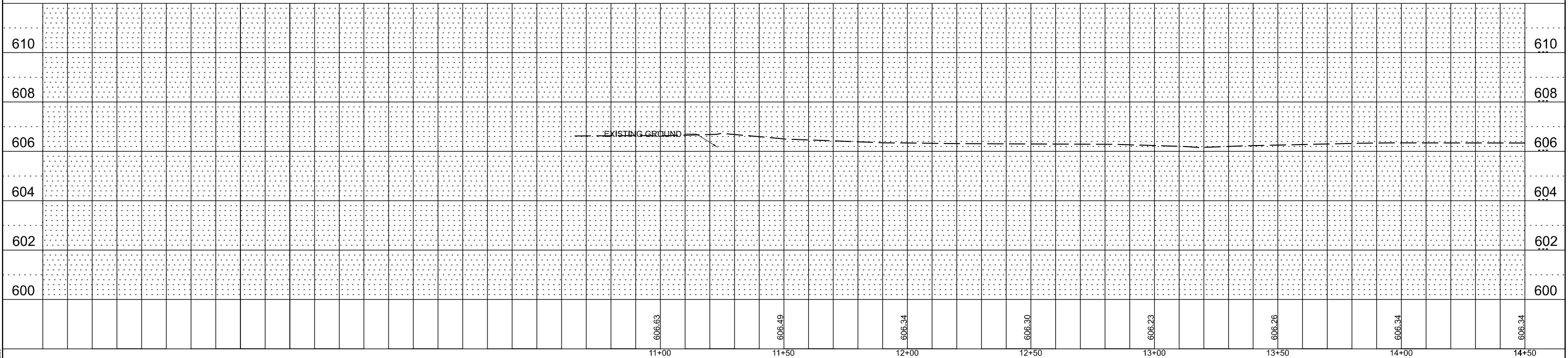
USER NAME = \$USERS	DESIGNED - TMG	REVISED -
	DRAWN - AE	REVISED -
PLOT SCALE = \$SCALE\$	CHECKED - JRK	REVISED -
PLOT DATE = \$DATES	DATE - 06/08/2022	REVISED -

CITY OF EVANSTON

CHICAGO AVE. MULTIMODAL CORRIDOR IMPROVEMENT PROJECT  
PROPOSED PLAN & PROFILE

SCALE: 1" = 20' SHEET 4 OF 21 SHEETS STA. 10+00 TO STA. 16+50

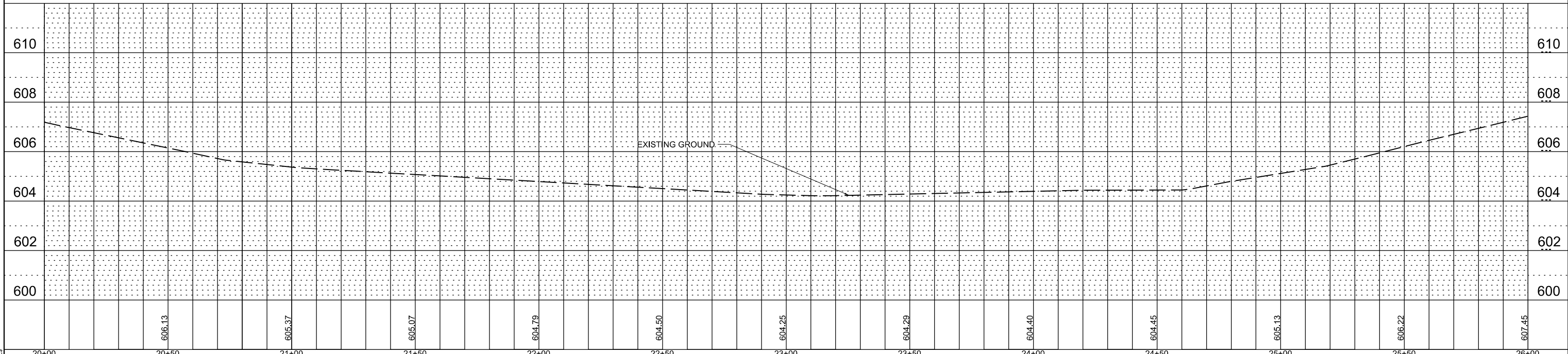
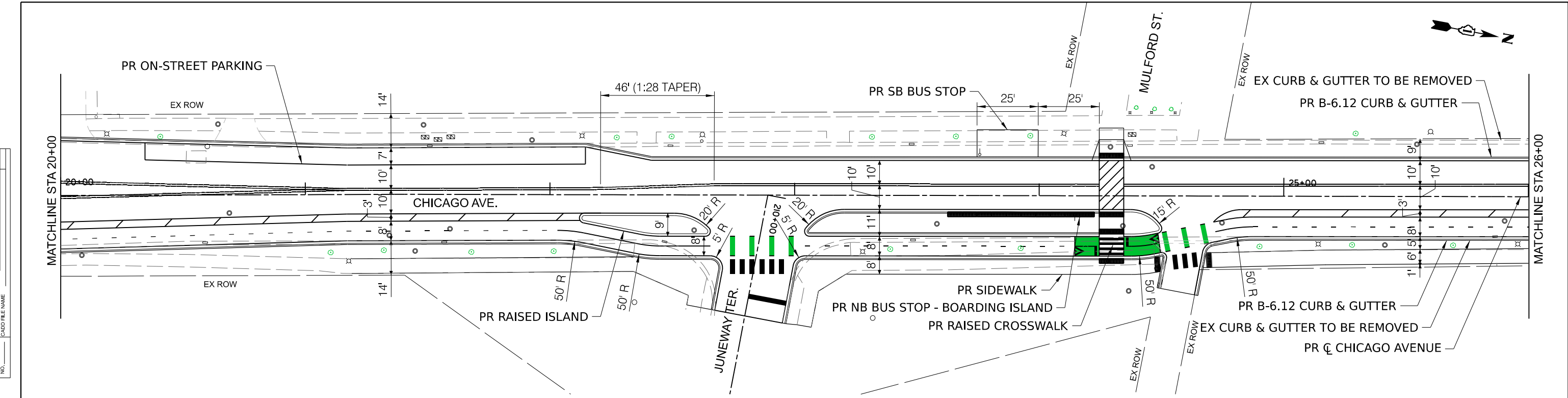
F.A.U. RTE.	SECTION	COUNTY	TOTAL SHEETS	SHEET NO.
2853	21-00288-00-RS	COOK	22	4
CONTRACT NO. _____				
ILLINOIS FED. AID PROJECT				





PLAN	SURVEYED	DATE
	PLOTTED	BY
	ALIGNMENT CHECKED	
	GRADES CHECKED	
	STRUCTURE NOTATIONS CHKD	
	NOTE BOOK NO.	
	CADD FILE NAME	

PROFILE	SURVEYED	DATE
	PLOTTED	BY
	GRADES CHECKED	
	STRUCTURE NOTATIONS CHKD	
	NOTE BOOK NO.	
	CADD FILE NAME	



MODEL: SMOELNAMES  
FILE NAME: SFILES

USER NAME = \$USERS	DESIGNED - TMG	REVISED -
	DRAWN - AE	REVISED -
PLOT SCALE = \$SCALE\$	CHECKED - JRK	REVISED -
PLOT DATE = \$DATES	DATE - 06/08/2022	REVISED -

CITY OF EVANSTON

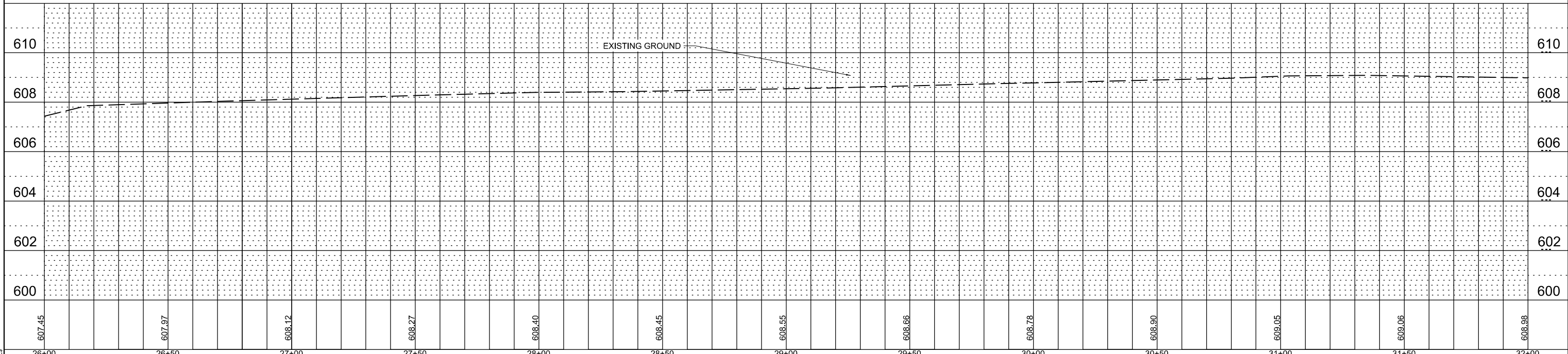
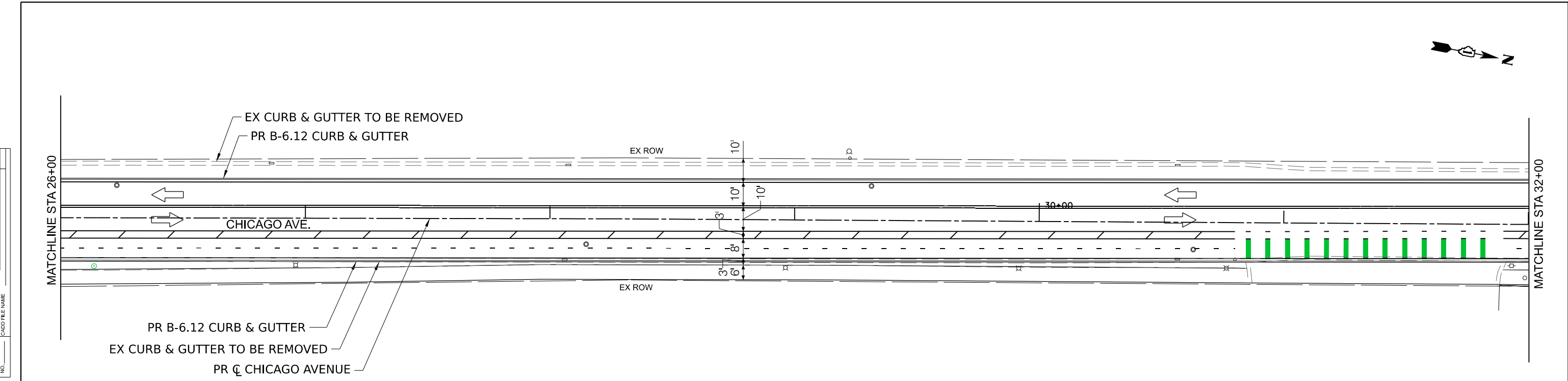
**CHICAGO AVE. MULTIMODAL CORRIDOR IMPROVEMENT PROJECT**  
**PROPOSED PLAN & PROFILE**

SCALE: 1" = 20' SHEET 06 OF 21 SHEETS STA. 22+00 TO STA. 28+00

F.A.U. RTE.	SECTION	COUNTY	TOTAL SHEETS	SHEET NO.
2853	21-00288-00-RS	COOK	22	06
CONTRACT NO. _____				
ILLINOIS FED. AID PROJECT				

PLAN	SURVEYED	BY	DATE
	PLOTTED		
	ALIGNMENT CHECKED		
	GRADES CHECKED		
	STRUCTURE NOTATIONS CHECKED		
	NOTE BOOK NO.		
	CADD FILE NAME		

PROFILE	SURVEYED	BY	DATE
	PLOTTED		
	GRADES CHECKED		
	STRUCTURE NOTATIONS CHECKED		
	NOTE BOOK NO.		
	STRUCTURE NOTATIONS CHECKED		



MODEL: SMODELNAME\$  
FILE NAME: SFILE\$

USER NAME = \$USERS	DESIGNED - TMG	REVISED -
PLOT SCALE = \$SCALE\$	DRAWN - AE	REVISED -
PLOT DATE = \$DATES	CHECKED - JRK	REVISED -
	DATE - 06/08/2022	REVISED -

**CITY OF EVANSTON**

**CHICAGO AVE. MULTIMODAL CORRIDOR IMPROVEMENT PROJECT  
PROPOSED PLAN & PROFILE**

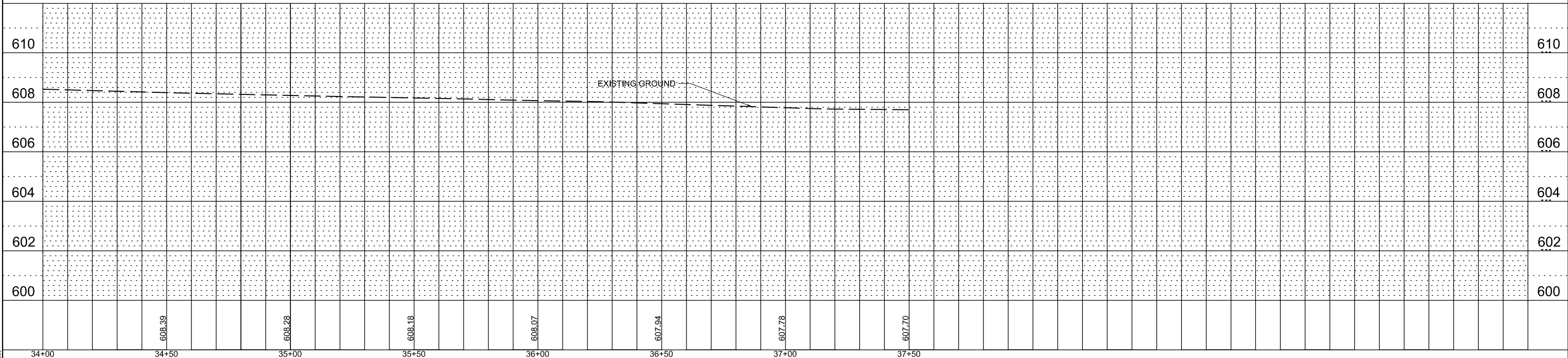
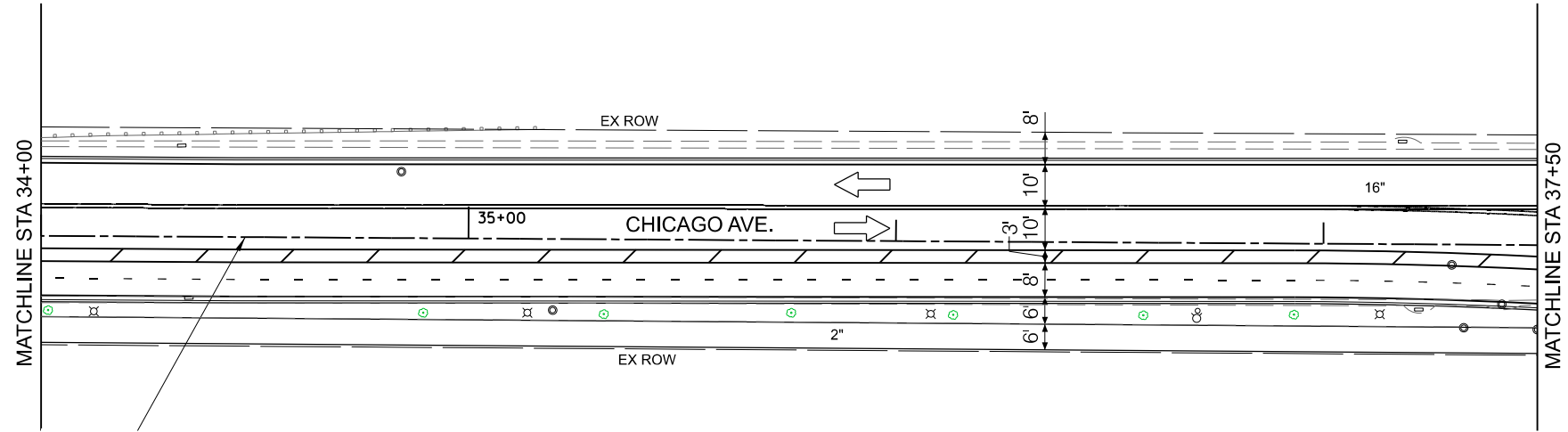
SCALE: 1" = 20'    SHEET 07 OF 21 SHEETS    STA. 28+00 TO STA. 34+00

F.A.U. RTE.	SECTION	COUNTY	TOTAL SHEETS	SHEET NO.
2853	21-00288-00-RS	COOK	22	07
CONTRACT NO. _____				
ILLINOIS FED. AID PROJECT				

PLAN	SURVEYED	DATE
	PLOTTED	
NOTE BOOK NO.	ALIGNMENT CHECKED	
	GRADE CHECKED	
	STRUCTURE NOTATIONS CHKD	

PROFILE	SURVEYED	DATE
	PLOTTED	
NOTE BOOK NO.	GRADES CHECKED	
	STRUCTURE NOTATIONS CHKD	

MODEL: \$MODELNAME\$  
FILE NAME: \$FILES\$



USER NAME = \$USERS\$	DESIGNED - TMG	REVISED -
	DRAWN - AE	REVISED -
PLOT SCALE = \$\$SCALE\$	CHECKED - JRK	REVISED -
PLOT DATE = \$DATES\$	DATE - 06/08/2022	REVISED -

CITY OF EVANSTON

**CHICAGO AVE. MULTIMODAL CORRIDOR IMPROVEMENT PROJECT**  
**PROPOSED PLAN & PROFILE**

SCALE: 1" = 20'    SHEET 08 OF 21 SHEETS    STA. 34+00 TO STA. 37+50

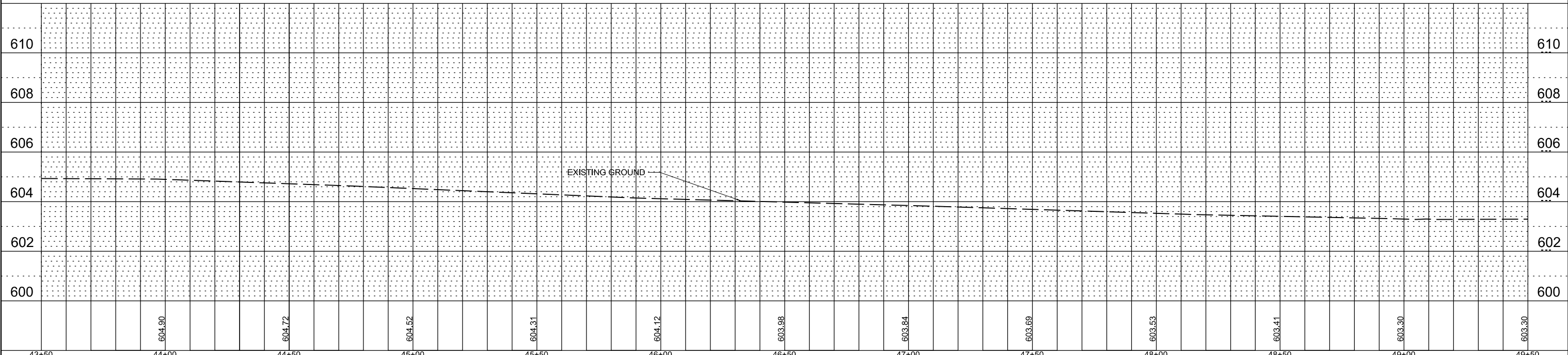
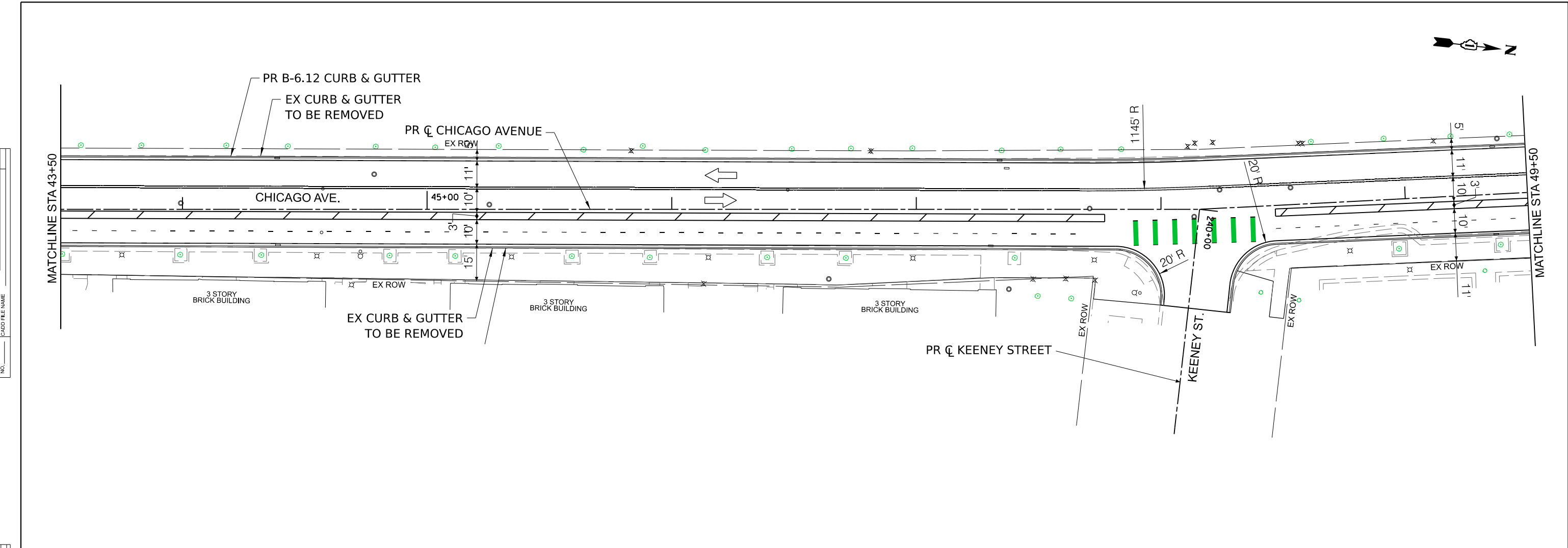
F.A.U. RTE.	SECTION	COUNTY	TOTAL SHEETS	SHEET NO.
2853	21-00288-00-RS	COOK	22	08
CONTRACT NO. _____				
ILLINOIS FED. AID PROJECT				





PLAN	SURVEYED	DATE
	PLOTTED	BY
	ALIGNED	
	CHECKED	
	GRADES	
	FILED	
	NO.	

PROFILE	SURVEYED	DATE
	PLOTTED	BY
	GRADES	
	FILED	
	NO.	



MODEL: \$MODELNAME\$  
 FILE NAME: \$FILES\$

USER NAME = \$USERS\$	DESIGNED - TMG	REVISED -
	DRAWN - AE	REVISED -
PLOT SCALE = \$SCALE\$	CHECKED - JRK	REVISED -
PLOT DATE = \$DATES\$	DATE - 06/08/2022	REVISED -

CITY OF EVANSTON

CHICAGO AVE. MULTIMODAL CORRIDOR IMPROVEMENT PROJECT  
 PROPOSED PLAN & PROFILE

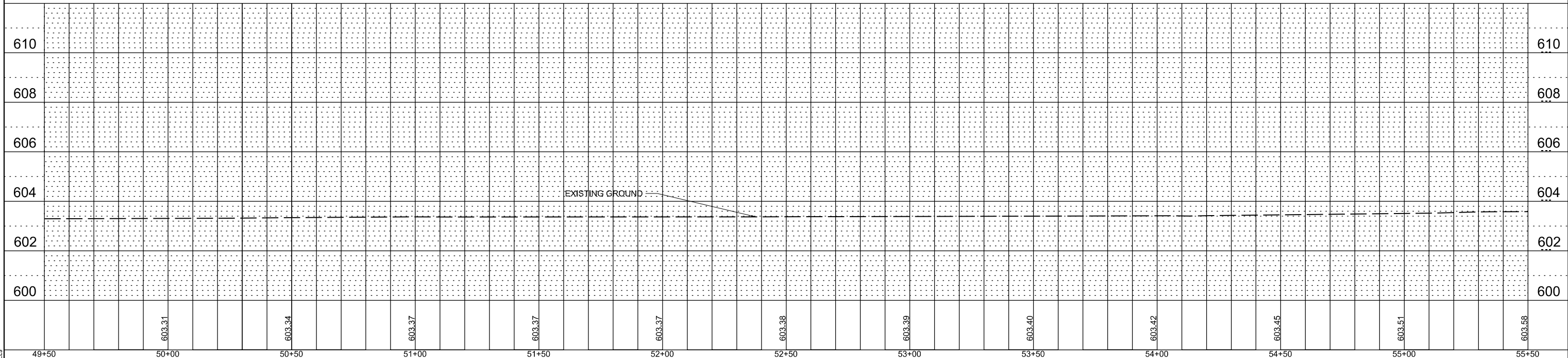
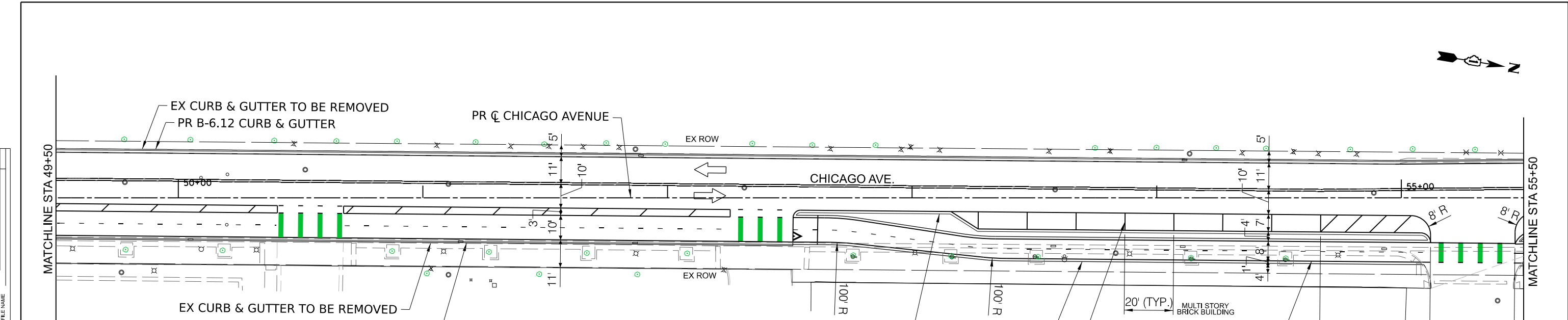
SCALE: 1" = 20' SHEET 10 OF 21 SHEETS STA. 43+50 TO STA. 49+50

F.A.U. RTE.	SECTION	COUNTY	TOTAL SHEETS	SHEET NO.
2853	21-00288-00-RS	COOK	22	10
CONTRACT NO. _____				
ILLINOIS FED. AID PROJECT				



PLAN	SURVEYED	DATE
	PLOTTED	BY
NOTE BOOK NO.	ALIGNMENT CHECKED	
	GRADES CHECKED	
	STRUCTURE NOTATIONS CHECKED	

PROFILE	SURVEYED	DATE
	PLOTTED	BY
NOTE BOOK NO.	GRADES CHECKED	
	STRUCTURE NOTATIONS CHECKED	



MODEL: SMODELNAME\$  
FILE NAME: \$FILES

USER NAME = \$USERS	DESIGNED - TMG	REVISED -
PLOT SCALE = \$SCALE\$	DRAWN - AE	REVISED -
PLOT DATE = \$DATES	CHECKED - JRK	REVISED -
	DATE - 06/08/2022	REVISED -

CITY OF EVANSTON

**CHICAGO AVE. MULTIMODAL CORRIDOR IMPROVEMENT PROJECT**  
**PROPOSED PLAN & PROFILE**

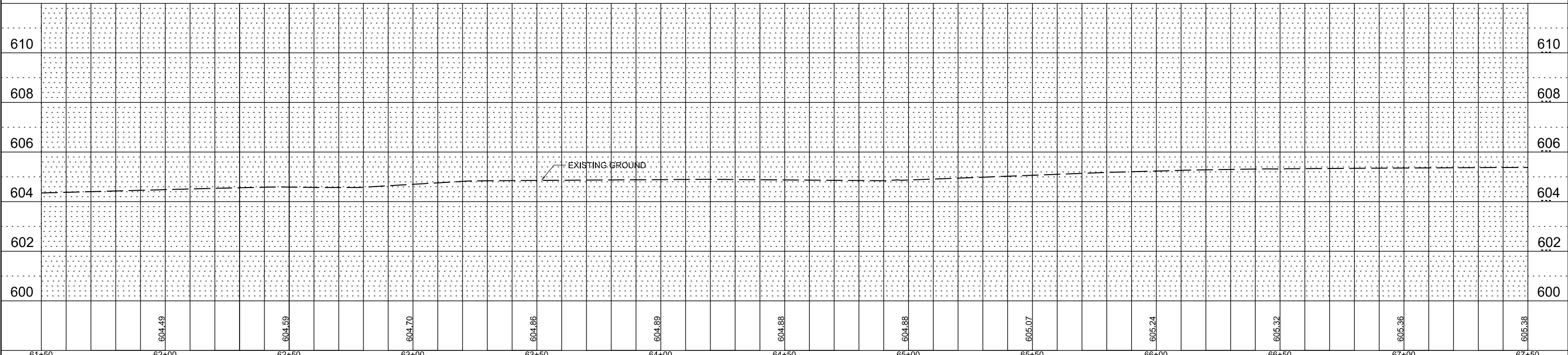
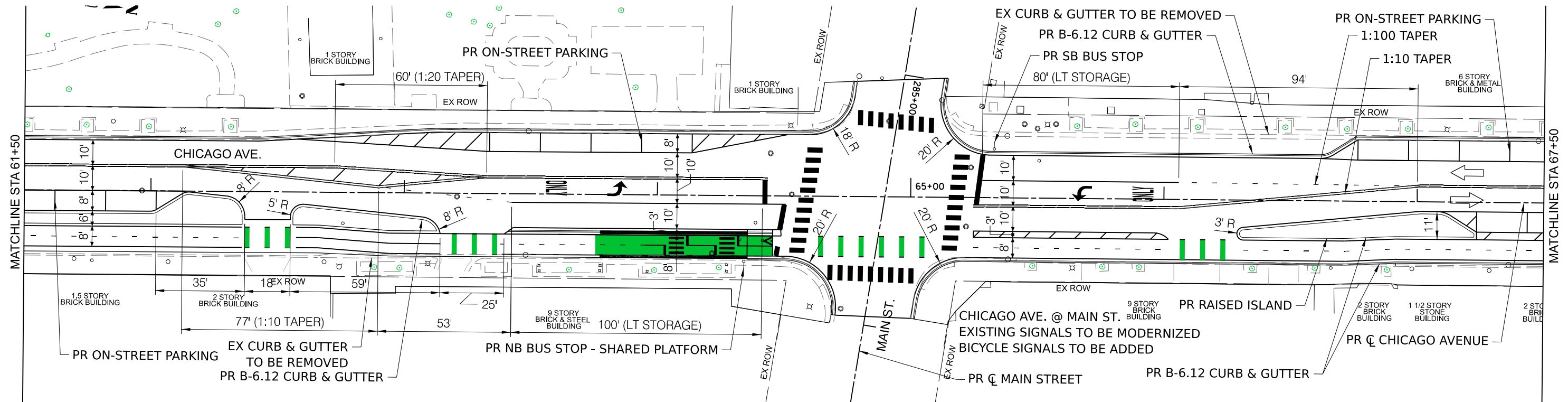
SCALE: 1" = 20'    SHEET 11 OF 21 SHEETS    STA. 49+50 TO STA. 55+50

F.A.U. RTE.	SECTION	COUNTY	TOTAL SHEETS	SHEET NO.
2853	21-00288-00-RS	COOK	22	11
CONTRACT NO. _____				
ILLINOIS FED. AID PROJECT				



PLAN	DATE
BY	
REVIEWED	
PLOTTED	
ALIGNMENT CHECKED	
GRADES CHECKED	
STRUCTURE NOTATIONS CHKD	
NOTE BOOK NO.	
CADD FILE NAME	

PROFILE	DATE
BY	
REVIEWED	
PLOTTED	
GRADES CHECKED	
STRUCTURE NOTATIONS CHKD	
NOTE BOOK NO.	
CADD FILE NAME	



MODEL: SMOELNAMES  
FILE NAME: SFILES

USER NAME = \$USERS	DESIGNED - TMG	REVISED -
	DRAWN - AE	REVISED -
PLOT SCALE = \$SCALE\$	CHECKED - JRK	REVISED -
PLOT DATE = \$DATES	DATE - 06/08/2022	REVISED -

CITY OF EVANSTON

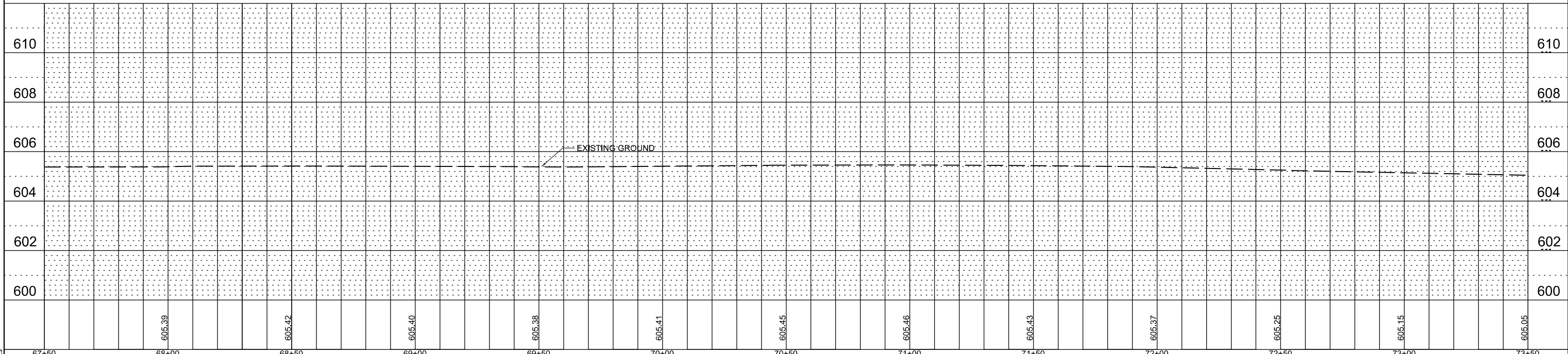
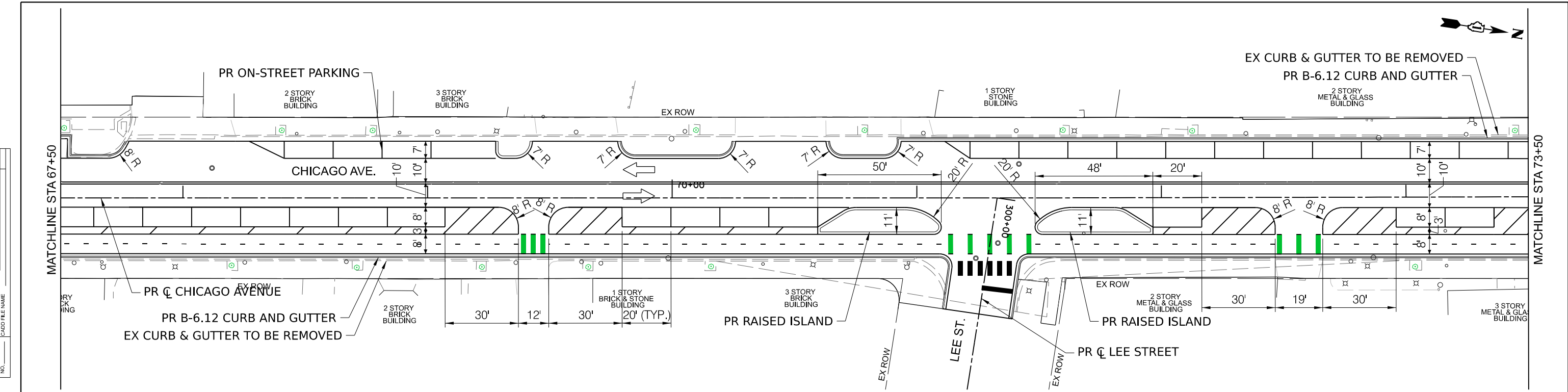
**CHICAGO AVE. MULTIMODAL CORRIDOR IMPROVEMENT PROJECT**  
**PROPOSED PLAN & PROFILE**

SCALE: 1" = 20' SHEET 13 OF 21 SHEETS STA. 61+50 TO STA. 67+50

F.A.U. RTE.	SECTION	COUNTY	TOTAL SHEETS	SHEET NO.
2853	21-00288-00-RS	COOK	22	13
CONTRACT NO. _____				
ILLINOIS FED. AID PROJECT				

PLAN	DATE
BY	
REVIEWED	
PLOTTED	
ALIGNMENT CHECKED	
GRADES CHECKED	
STRUCTURE NOTATIONS CHKD	
NOTE BOOK NO.	

PROFILE	DATE
BY	
REVIEWED	
PLOTTED	
GRADES CHECKED	
STRUCTURE NOTATIONS CHKD	
NOTE BOOK NO.	



MODEL: MODELNAMES  
FILE NAME: \$FILES

USER NAME = \$USERS	DESIGNED - TMG	REVISED -
	DRAWN - AE	REVISED -
PLOT SCALE = \$SCALE\$	CHECKED - JRK	REVISED -
PLOT DATE = \$DATES	DATE - 06/08/2022	REVISED -

CITY OF EVANSTON

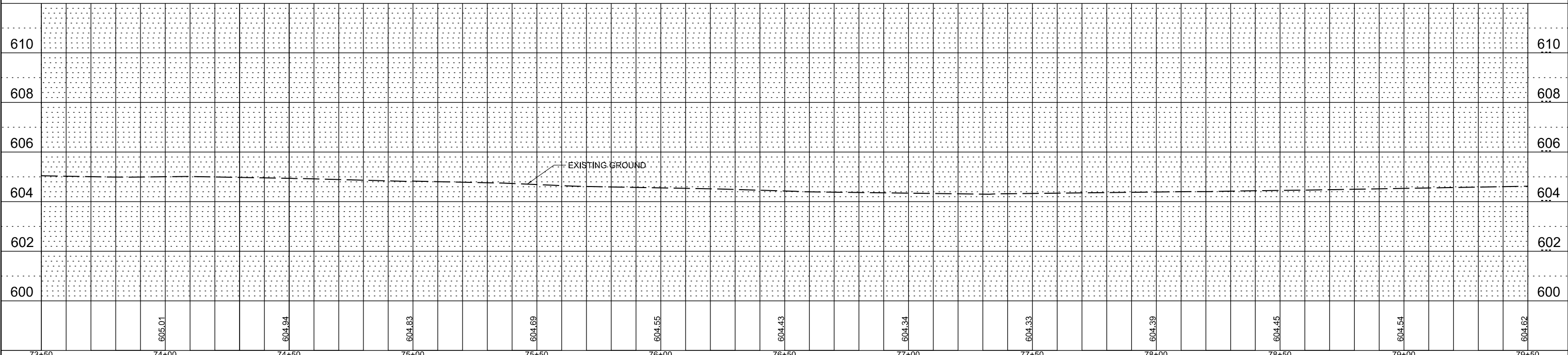
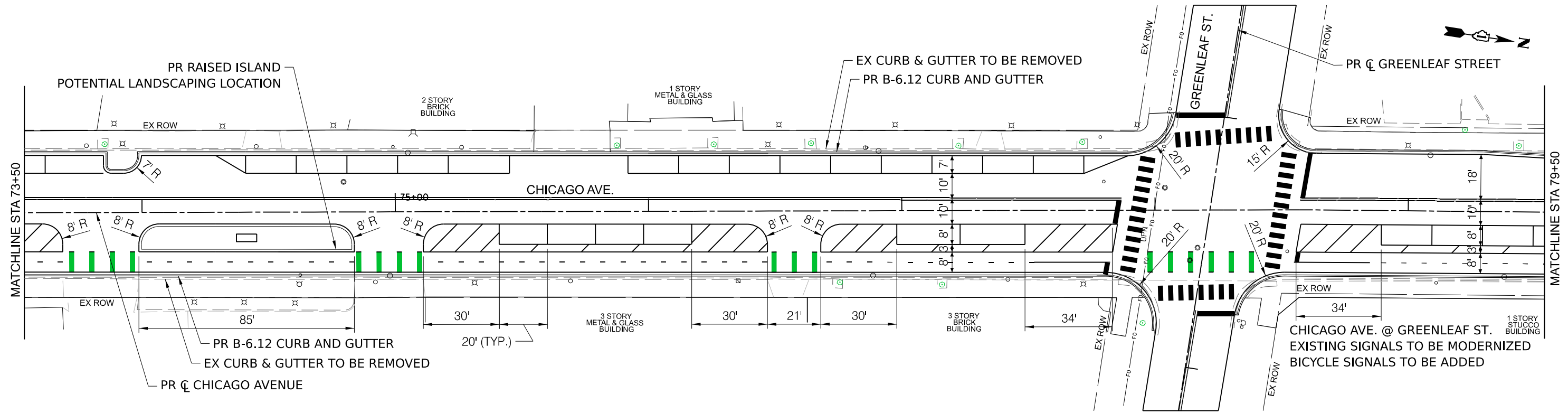
**CHICAGO AVE. MULTIMODAL CORRIDOR IMPROVEMENT PROJECT**  
**PROPOSED PLAN & PROFILE**

SCALE: 1" = 20' SHEET 14 OF 21 SHEETS STA. 67+50 TO STA. 73+50

F.A.U. RTE.	SECTION	COUNTY	TOTAL SHEETS	SHEET NO.
2853	21-00288-00-RS	COOK	22	14
CONTRACT NO. _____				
ILLINOIS FED. AID PROJECT				

PLAN	SURVEYED	DATE
	PLOTTED	BY
	ALIGNMENT CHECKED	
	GRADES CHECKED	
	NOTE BOOK NO.	
	FILE NAME	

PROFILE	SURVEYED	DATE
	PLOTTED	BY
	GRADES CHECKED	
	STRUCTURE NOTATIONS CHKD	
	NOTE BOOK NO.	
	FILE NAME	



USER NAME = \$USERS	DESIGNED - TMG	REVISED -
	DRAWN - AE	REVISED -
PLOT SCALE = \$SCALE\$	CHECKED - JRK	REVISED -
PLOT DATE = \$DATES	DATE - 06/08/2022	REVISED -

CITY OF EVANSTON

CHICAGO AVE. MULTIMODAL CORRIDOR IMPROVEMENT PROJECT  
PROPOSED PLAN & PROFILE

SCALE: 1" = 20' SHEET 15 OF 21 SHEETS STA. 73+50 TO STA. 79+50

F.A.U. RTE.	SECTION	COUNTY	TOTAL SHEETS	SHEET NO.
2853	21-00288-00-RS	COOK	22	15
CONTRACT NO. _____				
ILLINOIS FED. AID PROJECT				

MODEL: \$MODELNAME\$  
FILE NAME: \$FILES\$

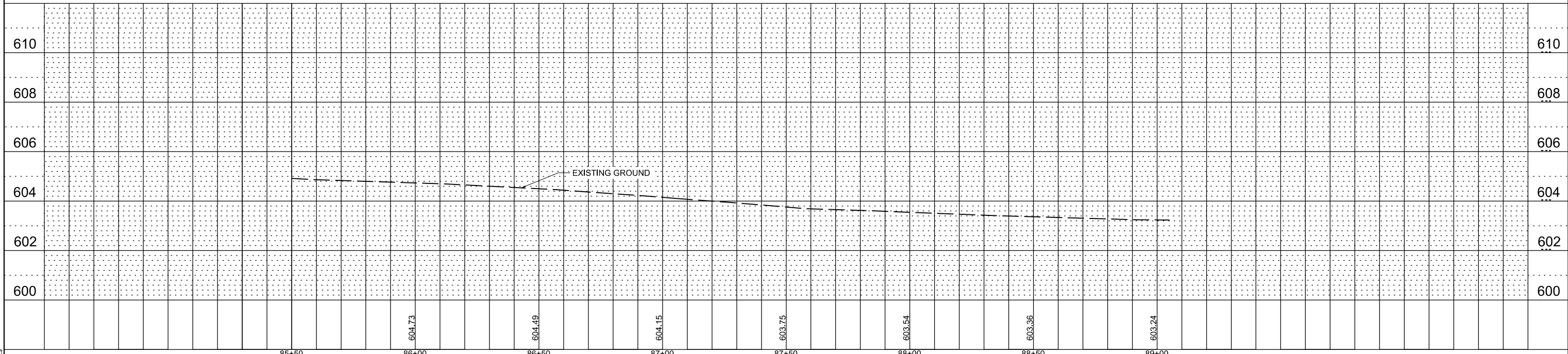
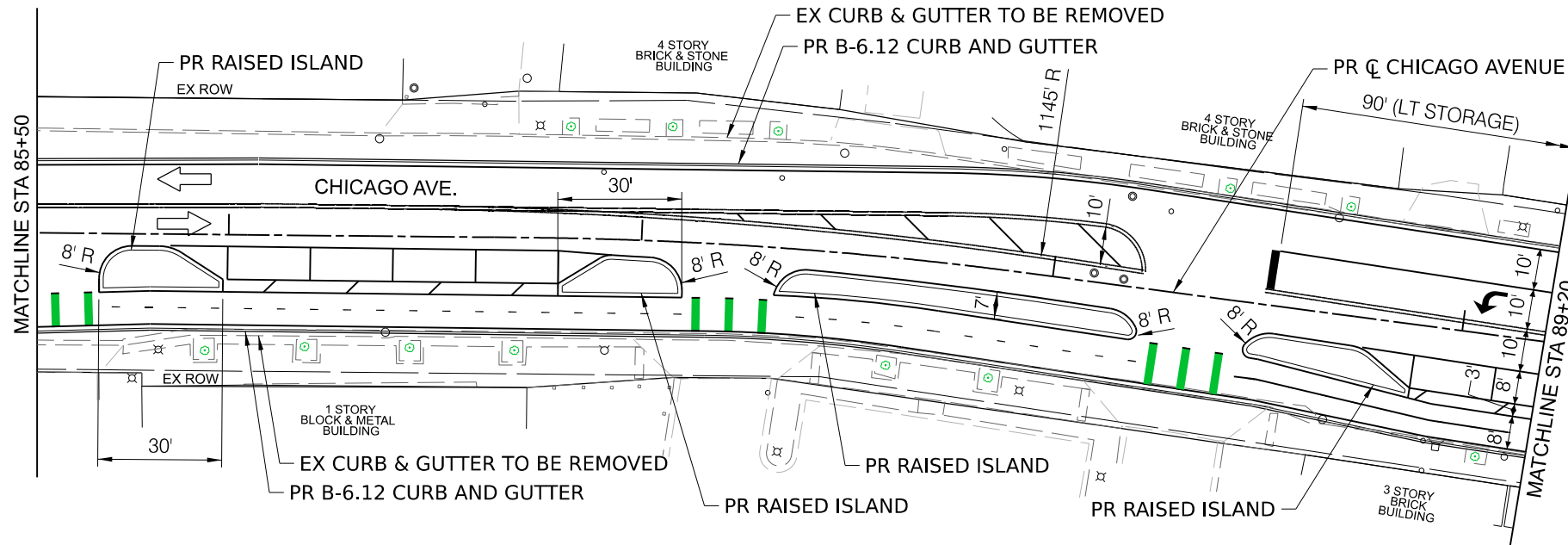




PLAN	SURVEYED	DATE
	PLOTTED	
	ALIGNMENT CHECKED	
	GRADES CHECKED	
	GRADE FILE NAME	
	NO.	

PROFILE	SURVEYED	DATE
	PLOTTED	
	GRADES CHECKED	
	STRUCTURE NOTATIONS CHKD	
	NO.	

MODEL: \$MODELNAME\$  
FILE NAME: \$FILES\$



USER NAME = \$USERS	DESIGNED - TMG	REVISED -
	DRAWN - AE	REVISED -
PLOT SCALE = \$\$SCALE\$	CHECKED - JRK	REVISED -
PLOT DATE = \$DATES	DATE - 06/08/2022	REVISED -

CITY OF EVANSTON

**CHICAGO AVE. MULTIMODAL CORRIDOR IMPROVEMENT PROJECT**  
**PROPOSED PLAN & PROFILE**

SCALE: 1" = 20' SHEET 17 OF 21 SHEETS STA. 85+50 TO STA. 89+20

F.A.U. RTE.	SECTION	COUNTY	TOTAL SHEETS	SHEET NO.
2853	21-00288-00-RS	COOK	22	17
CONTRACT NO. _____				
ILLINOIS FED. AID PROJECT				

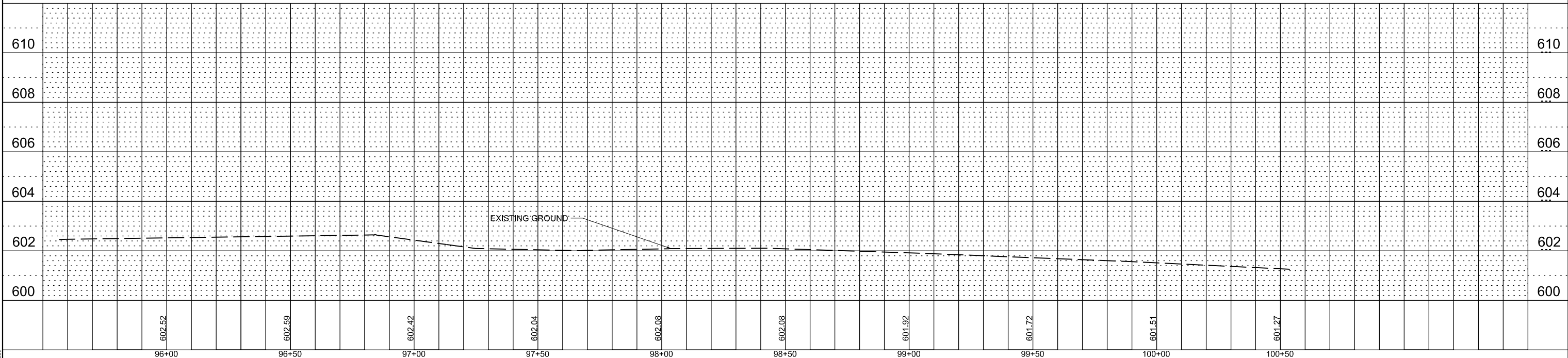
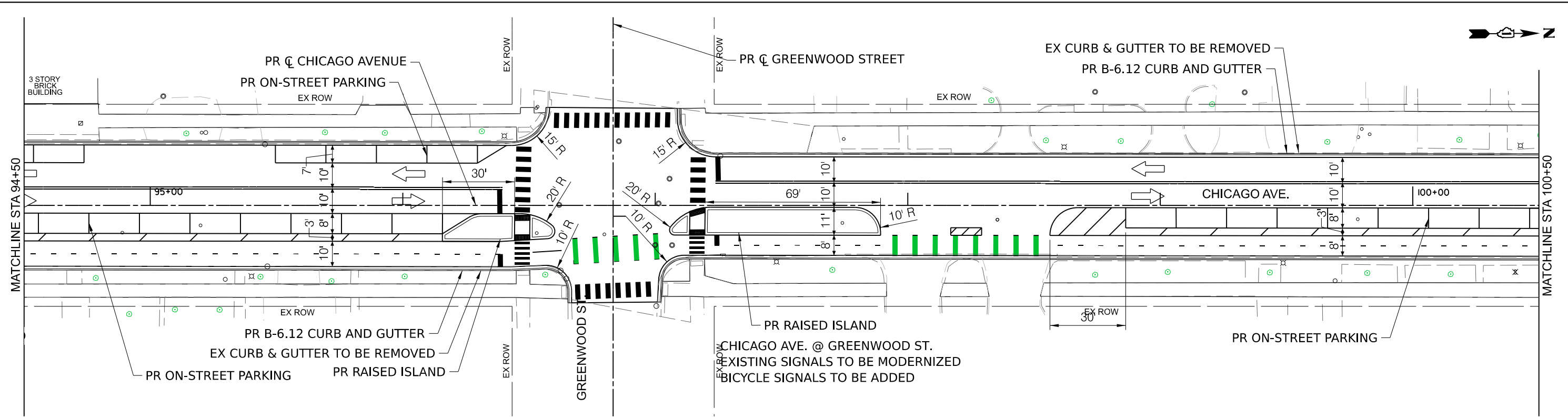




PLAN	SURVEYED	DATE
	PLOTTED	BY
	ALIGNMENT CHECKED	
	GRADES CHECKED	
	STRUCTURE NOTATIONS CHECKED	
	NOTE BOOK NO.	
	CADD FILE NAME	

PROFILE	SURVEYED	DATE
	PLOTTED	BY
	GRADES CHECKED	
	STRUCTURE NOTATIONS CHECKED	
	NOTE BOOK NO.	
	STRUCTURE NOTATIONS CHECKED	

MODEL: SMODELNAMES  
FILE NAME: SFILES



USER NAME = \$USERS	DESIGNED - TMG	REVISED -
	DRAWN - AE	REVISED -
PLOT SCALE = \$SCALE\$	CHECKED - JRK	REVISED -
PLOT DATE = \$DATES	DATE - 06/08/2022	REVISED -

CITY OF EVANSTON

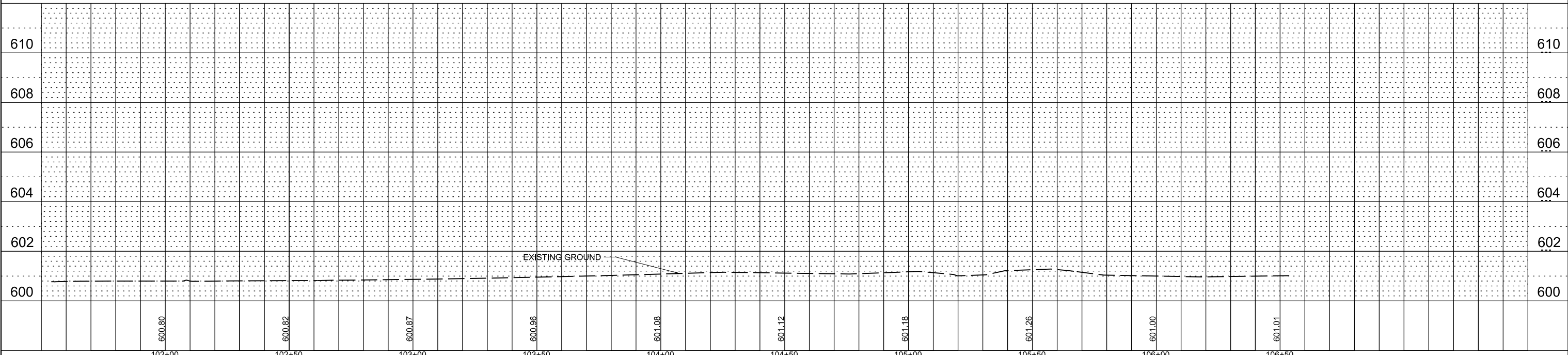
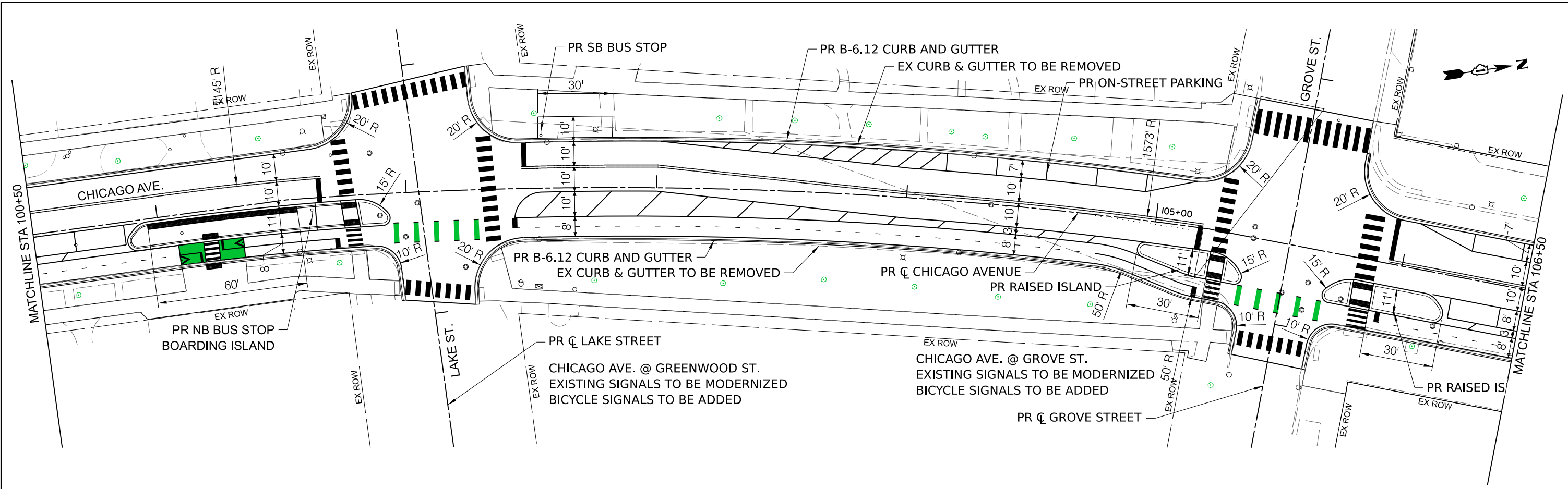
**CHICAGO AVE. MULTIMODAL CORRIDOR IMPROVEMENT PROJECT**  
**PROPOSED PLAN & PROFILE**

SCALE: 1" = 20' SHEET 19 OF 21 SHEETS STA. 96+00 TO STA. 101+50

F.A.U. RTE.	SECTION	COUNTY	TOTAL SHEETS	SHEET NO.
2853	21-00288-00-RS	COOK	22	19
CONTRACT NO. _____				
ILLINOIS FED. AID PROJECT				

PLAN	SURVEYED	DATE
	PLOTTED	BY
	ALIGNMENT CHECKED	
	GRADES CHECKED	
	NOTE BOOK NO.	
	PROJECT FILE NAME	

PROFILE	SURVEYED	DATE
	PLOTTED	BY
	GRADES CHECKED	
	STRUCTURE NOTATIONS CHECKED	
	NOTE BOOK NO.	
	PROJECT FILE NAME	

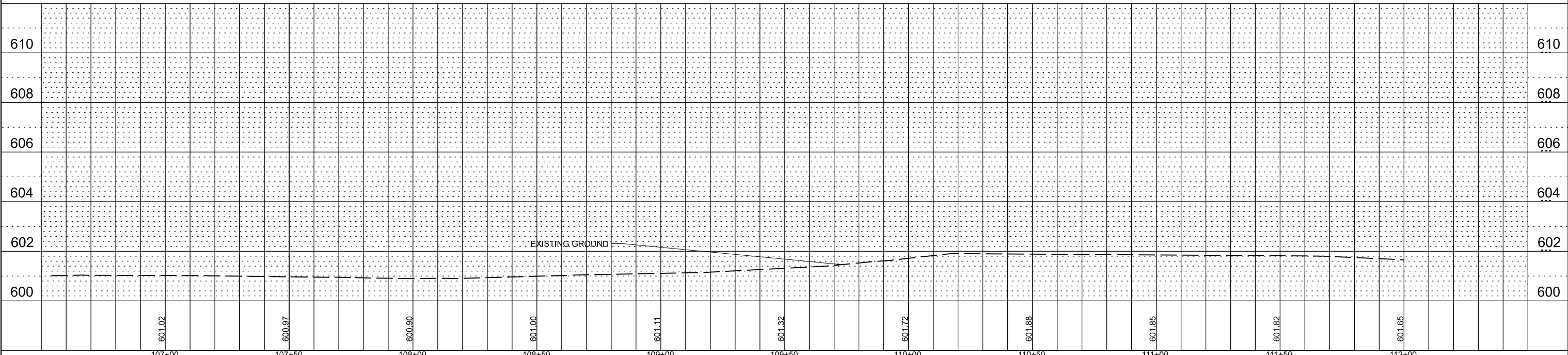
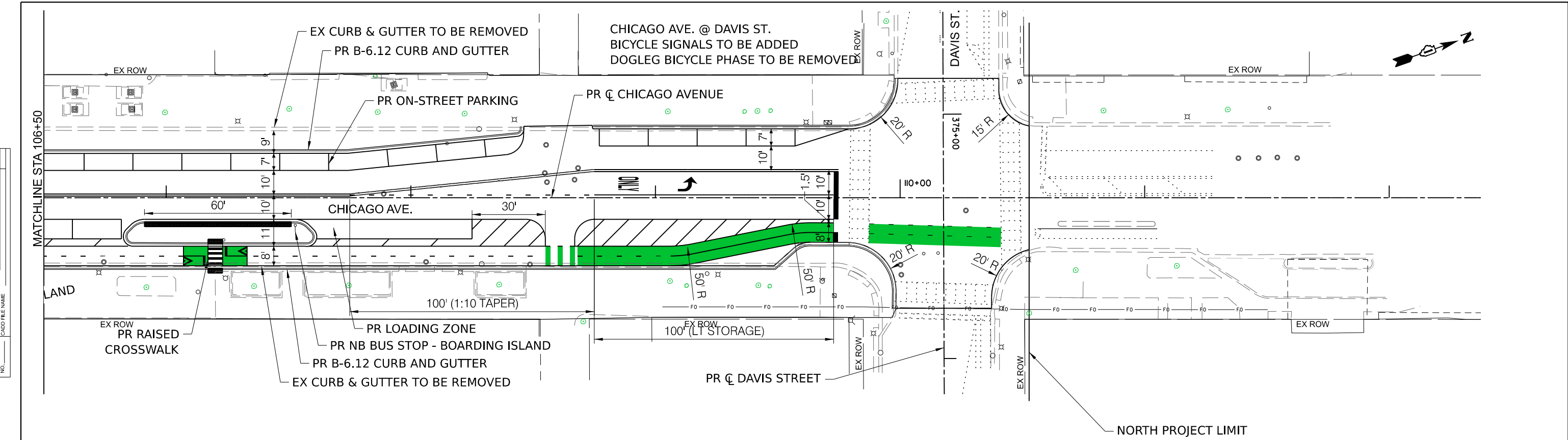


MODEL: SMODELNAMES  
FILE NAME: SFILES

USER NAME = \$USERS	DESIGNED - TMG	REVISED -	<b>CITY OF EVANSTON</b>	<b>CHICAGO AVE. MULTIMODAL CORRIDOR IMPROVEMENT PROJECT</b>				F.A.U. RTE. 2853	SECTION 21-00288-00-RS	COUNTY COOK	TOTAL SHEETS 22	SHEET NO. 20
PLOT SCALE = \$SCALE\$	DRAWN - AE	REVISED -		<b>PROPOSED PLAN &amp; PROFILE</b>				CONTRACT NO. _____				
PLOT DATE = \$DATES	CHECKED - JRK	REVISED -		SCALE: 1" = 20'	SHEET 20 OF 21 SHEETS	STA. 100+58 TO STA. 106+58	ILLINOIS FED. AID PROJECT					
	DATE - 06/08/2022	REVISED -										

PLAN	SURVEYED	DATE
	PLOTTED	BY
	ALIGNMENT CHECKED	
	GRADES CHECKED	
	STRUCTURE NOTATIONS CHKD	
	NOTE BOOK NO.	
	CADD FILE NAME	

PROFILE	SURVEYED	DATE
	PLOTTED	BY
	GRADES CHECKED	
	STRUCTURE NOTATIONS CHKD	
	NOTE BOOK NO.	
	CADD FILE NAME	



USER NAME = \$USERS	DESIGNED - TMG	REVISED -	<b>CITY OF EVANSTON</b> <b>CHICAGO AVE. MULTIMODAL CORRIDOR IMPROVEMENT PROJECT</b> <b>PROPOSED PLAN &amp; PROFILE</b>	F.A.U. RTE. = 2853	SECTION = 21-00288-00-RS	COUNTY = COOK	TOTAL SHEETS = 22	SHEET NO. = 21
PLOT SCALE = \$\$SCALE\$	CHECKED - JRK	REVISED -		SCALE: 1" = 20'	SHEET 21 OF 21 SHEETS		STA. 106+58 TO STA. 112+00	
PLOT DATE = \$DATES	DATE - 06/08/2022	REVISED -		CONTRACT NO. _____				

MODEL: \$MODELNAME\$  
FILE NAME: \$FILES\$

