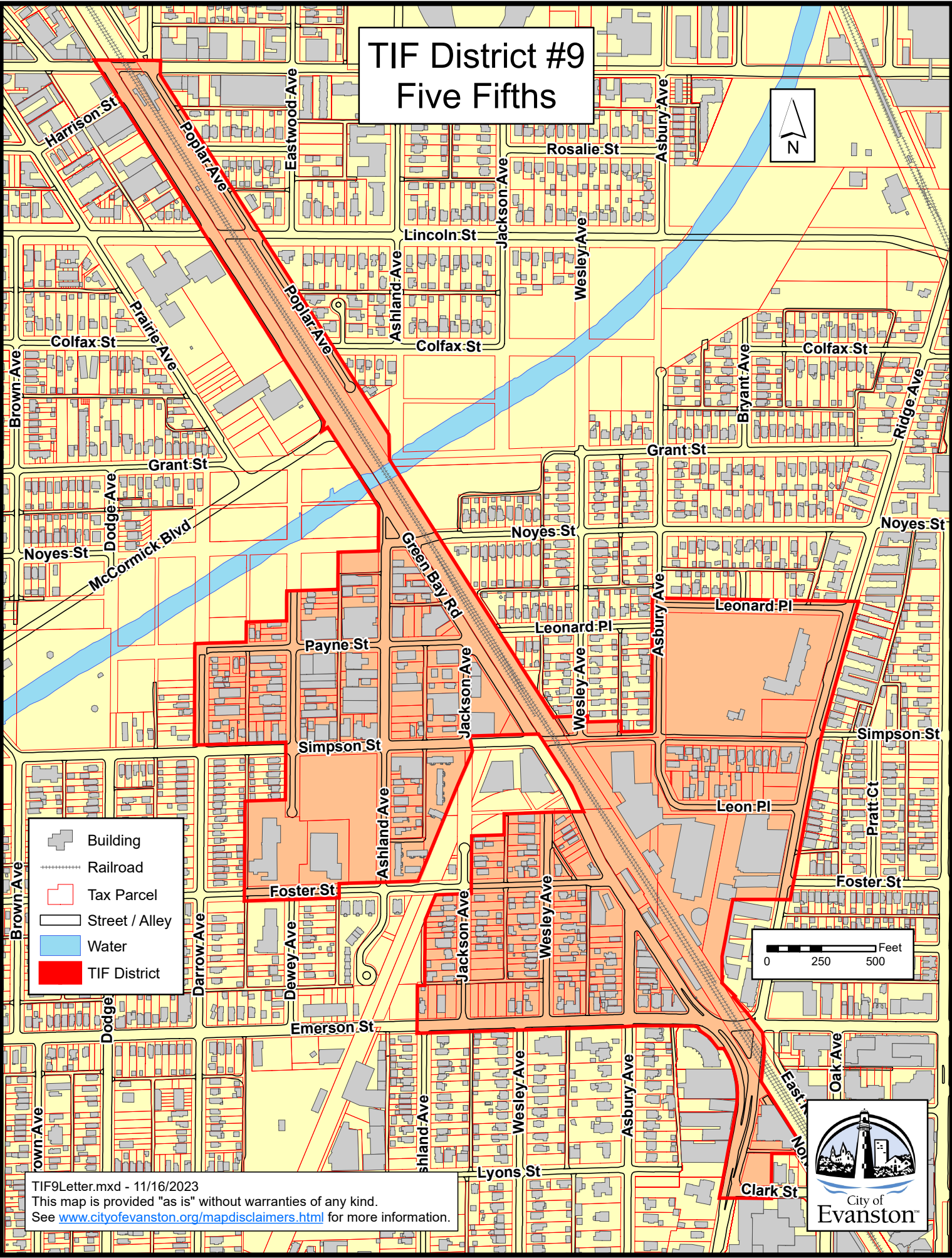






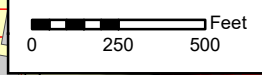


# TIF District #9 Five Fifths



-  Building
-  Railroad
-  Tax Parcel
-  Street / Alley
-  Water
-  TIF District



TIF9Letter.mxd - 11/16/2023  
 This map is provided "as is" without warranties of any kind.  
 See [www.cityofevanston.org/mapdisclaimers.html](http://www.cityofevanston.org/mapdisclaimers.html) for more information.

