

Addendum A

Pavement Degradation Policy

In 2023, the City of Evanston passed Ordinance 100-O-23, which created the Pavement Degradation Policy. This Policy contains:

Pavement Degradation Fee Rate Table	2
Additional Pavement Resurfacing Fee Rate Table	2
Pavement Patching Detail	3
Schedule I - Classification of Streets	
Schedule I(A): Classification of Major Streets	4
Schedule I(B): Classification of Collector Streets	6

In accordance with the provisions of Section 7-4-3-2 of the City Code, the following table provides the pavement degradation fee based on the age of the street.

PAVEMENT DEGRADATION FEE RATE TABLE.

<u>Age of Street</u>	<u>Pavement Degradation Schedule</u>
3 years and younger	\$550.00 per location with an additional \$22.00 per square foot of impacted street area over 25 square feet
4 to 7 years	\$450.00 per location with an additional \$18.00 per square foot of impacted street area over 25 square feet
8 years and older	\$150.00 per location

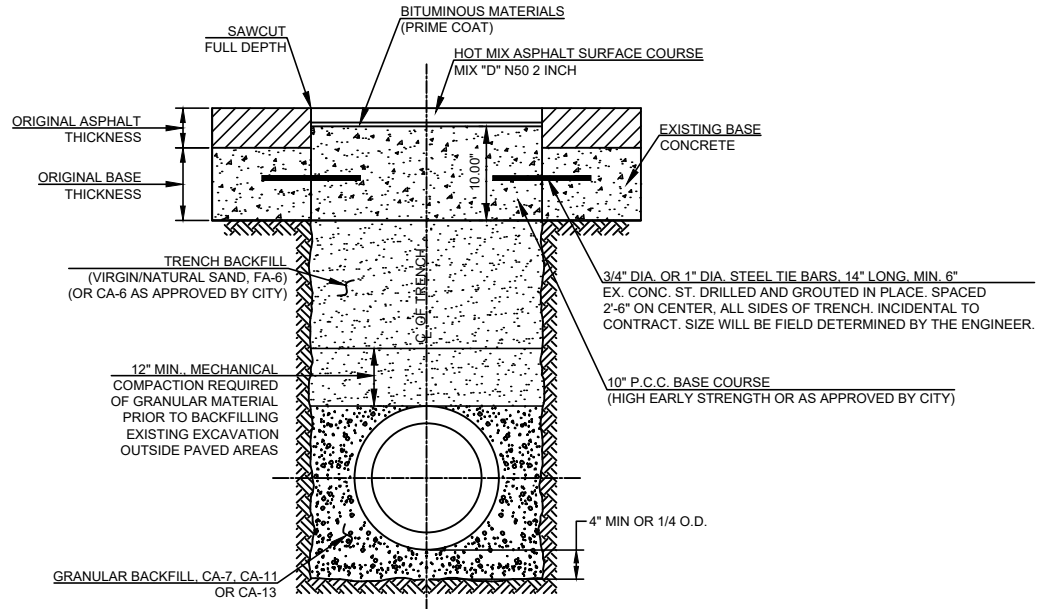
In accordance with the provisions of Section 7-4-3-2(G) of the City Code, the following table provides the additional pavement resurfacing fee based on the classification of the street and only applicable to streets and improved alleys excavated between November 15 and March 31.

ADDITIONAL PAVEMENT RESURFACING FEE RATE TABLE.

<u>Street Classification</u> <u>(Set forth in this policy)</u>	<u>Pavement Resurfacing Schedule</u> <u>(November 15 – March 31)</u>
Local/Improved Alley	\$650.00 per location with an additional \$20.00 per square foot of impacted street area over 36 square feet
Collector	\$800.00 per location with an additional \$20.00 per square foot of impacted street area over 36 square feet
Major	\$950.00 per location with an additional \$20.00 per square foot of impacted street area over 36 square feet

After excavation within the City of Evanston streets and improved alleys, all pavement restorations shall be patched according to the following Pavement Patching Detail. A pre-pour inspection by the City of Evanston is required prior to pouring concrete within these patches. To schedule a pre-pour inspection, please call the City inspection line @ 847-448-8207.

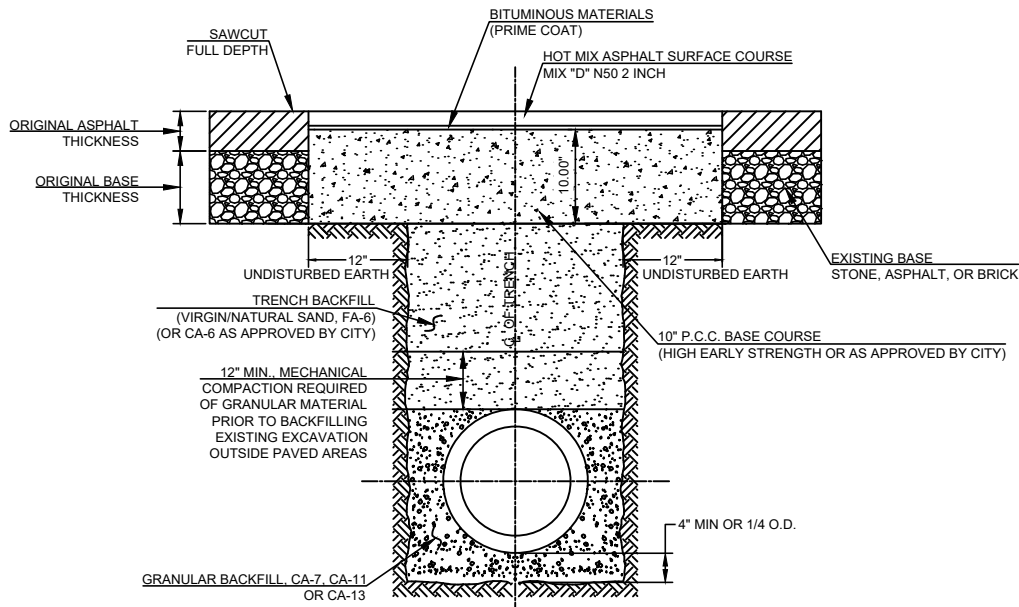
FULL DEPTH PATCH DETAIL - CONCRETE BASE



NOTES

1. SAWCUT SHALL NOT EXTEND BEYOND CORNER OF PAVEMENT PATCH AND ALL EDGES CRACK SEALED
2. DOWELS TO BE USED WHEN EXISTING BASE IS CONCRETE
3. DOWELS MUST BE EPOXY COATED
4. BACKFILL FOR P.V.C. PIPE MUST USE GRANULAR BACKFILL TO A LEVEL OF 12-INCH (MINIMUM) OVER THE TOP OF THE PIPE
5. TRENCH BACKFILL IS TO BE COMPACTED BETWEEN EVERY LIFT. EACH LIFT SHALL BE A MAXIMUM OF 12".


FULL DEPTH PATCH DETAIL - STONE/ASPHALT/BRICK BASE



NOTES

1. SAWCUT SHALL NOT EXTEND BEYOND CORNER OF PAVEMENT PATCH AND ALL EDGES CRACK SEALED
2. 12" OVER CUT REQUIRED WHEN DOWELS ARE NOT PRESENT
3. BACKFILL FOR P.V.C. PIPE MUST USE GRANULAR BACKFILL TO A LEVEL OF 12-INCH (MINIMUM) OVER THE TOP OF THE PIPE
4. TRENCH BACKFILL IS TO BE COMPACTED BETWEEN EVERY LIFT. EACH LIFT SHALL BE A MAXIMUM OF 12".

PAVEMENT PATCHING DETAIL



PUBLIC WORKS AGENCY

SCHEDULE I - CLASSIFICATION OF STREETS

(A) In accordance with the provisions of Section 7-4-3-3 of the City Code, the following streets or portions of streets are hereby classified as major streets.

SCHEDULE I(A): CLASSIFICATION OF MAJOR STREETS	
Asbury Avenue	Green Bay Road to Howard Street
Burnham Place	Forest Avenue to Sheridan Road
Callan Avenue	Oakton Street to South Boulevard
Central Street	Sheridan Road to Gross Point Road
Chicago Avenue	Howard Street to Sheridan Road
Church Street	West City Limits to Asbury Avenue
Crawford Avenue	North City Limits to Simpson Street
Dempster Street	West City Limits to Chicago Avenue
Dodge Avenue	Howard Street to Emerson Street
Elgin Road	Emerson Street to Chicago Avenue
Elgin Road	Simpson Street to McCormick Boulevard
Emerson Street	McCormick Boulevard to Sherman Avenue

SCHEDULE I(A): CLASSIFICATION OF MAJOR STREETS

Forest Avenue	Main Street to Davis Street
Forest Place	Davis Street to Sheridan Road
Glenview Road	West City Limits to North City Limits
Green Bay Road	Ridge Avenue to North City Limits
Gross Point Road	North City Limits to Harrison Street
Harrison Street	Greeley Avenue to Crawford Avenue
Howard Street	West City Limits to East City Limits
Main Street	West City Limits to Sheridan Road
McCormick Boulevard	Emerson Street to Green Bay Road
Oakton Street	West City Limits to Callan Avenue
Ridge Avenue	Howard Street to Sheridan Road
Sheridan Road	South City Limits to Burnham Place
Sheridan Road	Davis Street to North City Limits
Sherman Avenue	Elgin Road to Central Street

SCHEDULE I(A): CLASSIFICATION OF MAJOR STREETS

Simpson Street	Crawford Avenue to Elgin Road
South Boulevard	Callan Avenue to Sheridan Road

(B) In accordance with the provisions of Section 7-4-3-3 of the City Code, the following streets or portions thereof are hereby classified as collector streets.

SCHEDULE I (B): CLASSIFICATION OF COLLECTOR STREETS

Benson Avenue	Davis Street to Elgin Road
Bridge Street	McCormick Boulevard to Simpson Street
Central Park Avenue	Simpson Street to North City Limits
Church Street	Asbury Avenue to Sheridan Road
Clark Street	Ridge Avenue to Oak Avenue
Clark Street	Benson Avenue to Elgin Road
Clark Street	Chicago Avenue to Sheridan Road
Custer Avenue	South City Limits to Main Street
Davis Street	Asbury Avenue to Forest Place

SCHEDULE I (B): CLASSIFICATION OF COLLECTOR STREETS

Dempster Street	Chicago Avenue to Forest Avenue
Dodge Avenue	Emerson Street to Simpson Street
Foster Street	Ridge Avenue to Sheridan Road
Grant Street	West City Limits to Prairie Avenue
Greenleaf Street	Dodge Avenue to Chicago Avenue
Greenwood Street	Sherman Place to Chicago Avenue
Grove Street	Oak Avenue to Chicago Avenue
Hinman Avenue	Davis Street to Clark Street
Isabella Street	Highland Avenue to Sheridan Road
Lake Street	Dodge Avenue to Chicago Avenue
Lincoln Street	McDaniel Avenue to North Campus Drive
Maple Avenue	Dempster Street to Church Street
Maple Avenue	Church Street to Foster Street
McDaniel Avenue	Elgin Road to North City Limits

SCHEDULE I (B): CLASSIFICATION OF COLLECTOR STREETS

Noyes Street	Green Bay Road to Sheridan Road
Oak Avenue	Dempster Street to Clark Street
Orrington Avenue	Sherman Avenue to Clark Street
Prairie Avenue	Grant Street to McCormick Boulevard
Sherman Avenue	Greenwood Street to Elgin Road
Sherman Place	Dempster Street to Greenwood Street