

23-0-13

AN ORDINANCE

Amending City Code Section 10-11-10-(X), Schedule X(C), "Two-Hour Limited Parking," and creating Schedule X(L), Relating to Parking on Harrison Street

WHEREAS, the Illinois Municipal Code, 65 ILCS 5/11-80-2, authorizes the City of Evanston's corporate authorities to regulate the use of streets; and

WHEREAS, the Illinois Vehicle Code, 625 ILCS 5/11-208(a)1, permits local authorities to regulate the standing or parking of vehicles with respect to streets and highways; and

WHEREAS, the City regulates street parking through various traffic schedules of the Evanston City Code of 2012, Title 10, Chapter 11; and

WHEREAS, the City Council finds it to be in the best interests of the City and its residents to regulate parking along certain portions of Harrison Street,

NOW, THEREFORE, BE IT ORDAINED BY THE CITY COUNCIL OF THE CITY OF EVANSTON, COOK COUNTY, ILLINOIS THAT:

SECTION 1: Section 10-11-10-(X)-(C), Schedule X(C), "Two-Hour Limited Parking," of the Evanston City Code of 2012, as amended, is hereby further amended to read as follows:

	Schedule X (C): Two-Hour Limited Parking	
(C)	No person shall park a motor vehicle for a period of time longer than two (2) hours between the hours of nine o'clock (9:00) A.M. and six o'clock (6:00) P.M. on any day except Sunday and national holidays upon the following streets or portions thereof:	
	Asbury Avenue	West side, Church Street to Emerson Street
	Asbury Avenue	East side, Harvard Terrace to Mulford Street
	Asbury Avenue	West side, Central Street to Rosalie
	Ashland Avenue	East side, Payne Street to Noyes Street
	Broadway Avenue	East side, Central Street to Chancellor Street

Brown Avenue	East side, from Greenwood Street to a point 150 feet north thereof
Brown Avenue	West side, Lincoln Street to Colfax Street
Brummel Street	Both sides, Hartrey Avenue to Grey Avenue
Bryant Avenue	East side, Central Street to Chancellor Street
Callan Avenue	West side, Howard Street to Brummel Street
Callan Avenue	West side, South Boulevard to Linden Place
Central Street	South side, Eastwood Avenue to Ashland Avenue
Central Street	North side, Eastwood Avenue to Ashland Avenue
Central Street	North side, Ewing Avenue to Reese Avenue
Central Street	South side, Reese Avenue to Bennett Avenue
Central Street	South side, Jackson Avenue to Bryant Avenue
Chicago Avenue	Both sides, Grove Street to Lee Street
Chicago Avenue	East side, South Boulevard to Kedzie Street
Church Street	Both sides, Chicago Avenue to Sheridan Road
Church Street	North side, Darrow Avenue east to Northwestern Railway
Church Street	North side, Dodge Avenue to Brown Avenue
Clark Street	Both sides, Chicago Avenue to Judson Avenue
Clark Street	North side, Ridge Avenue to Oak Avenue
Clinton Place	South side, Orrington Avenue to a point 200 feet east thereof
Clyde Avenue	East side, Howard Street to Brummel Street
Colfax Street	South side, Sherman Avenue west to the CTA viaduct
Colfax Street	North side, Sheridan Road to Sherman Avenue
Custer Avenue	East side, Howard Street to Brummel Street
Custer Avenue	West side, Madison Street north to alley
Custer Avenue	East side, Madison Street north to no parking zone
Custer Avenue	West side, Main Street north to end of street
Custer Avenue	East side, Seward Street to Linden Place
Custer Avenue	East side, Washington Street north 100 feet
Dartmouth Place	North side, Sheridan Road to Orrington Avenue
Davis Street	Both sides, Asbury Avenue to Wesley Avenue
Davis Street	North side, Hinman Avenue to Sheridan Road
Davis Street	South side, Judson Avenue to Sheridan Road
Davis Street	North side, Wesley Avenue to Ashland Avenue
Dempster Street	Both sides, Dodge Avenue to Darrow Avenue
Dempster Street	South side, alley east of Chicago Avenue to Judson Avenue
Dewey Avenue	West side, Simpson Street to Payne Street
Dobson Street	Both sides, Hartrey Avenue to Grey Avenue
Dodge Avenue	East side, Crain Street to Dempster Street
Dodge Avenue	East side, Crain Street to Greenleaf Street
East Railroad	East side, Emerson Street to first alley south
Elmwood Avenue	Both sides, Lake Street to Dempster Street
Elmwood Avenue	Both sides, Lake Street to Grove Street
Emerson Street	Both sides, Ridge Avenue to Maple Avenue

Emerson Street	Both sides, Sherman Avenue to Benson Avenue
Emerson Street	North side, Wesley Avenue to Green Bay Road
Emerson Street	North side, Sherman Avenue to Orrington Avenue
Florence Avenue	West side, from a point 200 feet south of Crain Street to a point 300 feet south of Crain Street
Forest Avenue	West side, Lake Street to Dempster Street
Foster Street	South side, Maple Avenue to Sheridan Road
Gaffield Place	South side, CTA tracks to Sherman Avenue
Garnett Place	Both sides, Ridge Avenue to Maple Avenue
Garrett Place	North side, Sheridan Road to Orrington Avenue
Green Bay Road	West side, Central Street to Livingston Street
Green Bay Road	West side, Central Street to Lincoln Street
Greenleaf Street	South side, alley east of Chicago Avenue to Judson Avenue
Greenwood Street	Both sides, Oak Avenue to Elmwood Avenue
Greenwood Street	South side, Sherman Avenue to Elmwood Avenue
Greenwood Street	South side, Maple Avenue to Oak Avenue
Greenwood Street	North side, from alley west of Sherman Avenue to Elmwood Avenue
Greenwood Street	South side, Chicago Avenue to Forest Avenue
Grove Street	South side, Chicago Avenue to Judson Avenue
Grove Street	North side, Judson Avenue to Hinman Avenue
Grove Street	South side, Oak Avenue to alley west
Grove Street	Both sides, Oak Avenue to Elmwood Avenue
Grove Street	North side, Ridge Avenue to alley west
Hamilton Street	Both sides, Chicago Avenue to Hinman Avenue
Hamilton Street	South side, Hinman Avenue to Judson Avenue
Hamlin Street	Both sides, CTA tracks to Sherman Avenue
Harrison Street	North side, Green Bay Road to Prairie Avenue
Harrison Street	Both sides, Prairie Avenue to Hartrey Avenue
Haven Street	South side, Orrington Avenue to Sheridan Road
Hinman Avenue	Both sides, Lake Street to Clark Street
Hinman Avenue	Both sides, Main Street to Lee Street
Hinman Avenue	West side, Lake Street to Lee Street
Ingleside Place	Both sides, Orrington Avenue to Sheridan Road
Jackson Avenue	West side, Simpson Street to Green Bay Road
Judson Avenue	Both sides, Grove Street to Clark Street
Judson Avenue	East side, Lake Street to Lee Street
Lake Street	North side, Chicago Avenue to alley west thereof
Lake Street	South side, Sherman Avenue to Chicago Avenue
Lake Street	North side, Chicago Avenue to Hinman Avenue
Lake Street	Both sides, Hinman Avenue to Sheridan Road
Lincoln Street	North side, Prairie Avenue to Hartrey Avenue
Lincolnwood Drive	Both sides, Central Street to Harrison Street
Lyons Street	Both sides, Asbury Avenue east to alley

Lyons Street	South side, Asbury Avenue to Wesley Avenue
Lyons Street	South side, Wesley Avenue to alley east thereof
Madison Street	North side, Custer Avenue east to viaduct
Madison Street	Both sides, Custer Avenue to Sherman Avenue
Main Street	Both sides, Hinman Avenue to first alley east
Maple Avenue	Both sides, Lake Street to Dempster Street
Maple Avenue	West side, Emerson Street to Garnett Place
Milburn Street	Both sides, Sherman Avenue to Sheridan Road
Noyes Street	South side, Orrington Avenue to Noyes Court
Noyes Street	North side, Sheridan Road to Orrington Avenue
Oak Avenue	West side, Clark Street north to end of street
Oak Avenue	Both sides, Grove Street to Davis Street
Oak Avenue	East side, Lake Street to Grove Street
Oakton Street	South side, 2300 block
Orrington Avenue	West side, Central Street to Clinton Place
Orrington Avenue	East side, Central Street to Ingleside Place
Orrington Avenue	Both sides, Clark Street to University Place
Orrington Avenue	Both sides, Emerson Street to Foster Street
Orrington Avenue	West side, Lincoln Street to Central Street
Orrington Avenue	West side, Monticello Place to Ingleside Place
Payne Street	Both sides, Darrow Avenue to Ashland Avenue
Pitner Avenue	East side, in front of 945 Pitner Avenue
Prairie Avenue	East side, alley south of Central Street to Lincoln Street
Sherman Avenue	East side, Lake Street to Greenwood Street
Sherman Avenue	Both sides, Lincoln Street to Milburn Street
Sherman Avenue	West side, Lincoln Street to Colfax Street
Sherman Avenue	West side, University Place to Emerson Street
Sherman Avenue	Both sides, Emerson Street to Colfax Street
Sherman Avenue	East side, Elgin Road to University Place
Sherman Place	West side, Greenwood Street to Dempster Street
Simpson Street	North side, Maple Avenue to CTA tracks
Simpson Street	North side, CTA tracks to Sherman Avenue
South Boulevard	Both sides, Custer Avenue to Sherman Avenue
Washington Street	Both sides, Custer Avenue to Sherman Avenue
Wesley Avenue	East side, Davis Street to Church Street
Wesley Avenue	West side, Church Street to Lyons Street

SECTION 2: Section 10-11-10-(X), Schedule X, "Limited Parking," of the Evanston City Code of 2012, as amended, is hereby further amended by adding Schedule X(L) as follows:

SCHEDULE X(L): TWO-HOUR LIMITED PARKING	
(L)	No person shall park a motor vehicle for a period of time longer than thirty (30) minutes between the hours of seven o'clock (7:00) A.M. and six o'clock (6:00) P.M. on any day except Sundays and national holidays, upon the following streets or portions thereof:
Harrison Street	South side, Green Bay Road to the first north-south alley west of Green Bay Road

SECTION 3: The findings and recitals contained herein are declared to be prima facie evidence of the law of the City and shall be received in evidence as provided by the Illinois Compiled Statutes and the courts of the State of Illinois.

SECTION 4: All ordinances or parts of ordinances in conflict herewith are hereby repealed.

SECTION 5: If any provision of this Ordinance 23-O-13 or application thereof to any person or circumstance is held unconstitutional or otherwise invalid, such invalidity shall not affect other provisions or applications of this Ordinance 23-O-13 that can be given effect without the invalid application or provision, and each invalid application of this Ordinance 23-O-13 is severable.


SECTION 6: This Ordinance 23-O-13 shall be in full force and effect from and after its passage, approval, and publication in the manner provided by law.

Introduced: February 25, 2013


Approved:

Adopted: March 11, 2013


March 14, 2013


Elizabeth B. Tisdahl, Mayor

Attest:


Rodney Greene, City Clerk

Approved as to form:


W. Grant Farrar, Corporation Counsel

