

3/31/2005

52-O-05

AN ORDINANCE

**Amending Section 10-11-12, Schedule XII,
"Parking Meter Zones",
of the Evanston City Code, 1979**

**BE IT ORDAINED BY THE CITY COUNCIL OF THE CITY OF
EVANSTON, COOK COUNTY, ILLINOIS:**

SECTION 1: That the Evanston City Code, 1979, as amended, be and hereby is further amended by deleting Section 10-11-12, Schedule XII, PARKING METER ZONES, in its entirety and substituting in lieu thereof the following new **Section 10-11-12:**

10-11-12: SCHEDULE XII; PARKING METER ZONES:

In accordance with Section 10-5-1 of this Title, parking meters having the following rates, time limits, and hours of operation are to be installed on the following streets or portions of streets or parking lots described below. Meter rates, maximum parking time limits, and hours of operation are to be in effect on all days except Sundays, New Year's Day, the official Monday observance of Memorial Day, Independence Day, Labor Day, Thanksgiving Day, and Christmas Day.

(A) Two (2) hour maximum parking limit at rate of fifty cents (\$0.50) per hour, between the hours of eight o'clock (8:00) A.M. to nine o'clock (9:00) P.M.:

Street Name	Side of Street	Block or Blocks
Benson Avenue	Both	Church St. to Clark St.
Chicago Avenue	Both	Grove St. to Church St.
Church Street	North	Hinman Ave. to Oak St.
	South	Sherman Ave. to Oak St.
Clark Street	Both	Orrington Ave. to Benson Ave.
	South	Benson Ave. to Maple Ave.
Davis Street	Both	Hinman Ave. to Ridge Ave.

Street Name	Side of Street	Block or Blocks
Elgin Road	Both	Sherman Ave. to Benson Ave.
Grove Street	Both	Chicago Ave. to Maple Ave.
Hinman Avenue	West	Davis St. to first alley south
Maple Avenue	Both	Grove St. to alley north of Davis St.
Oak Avenue	East	Davis St. to Church St.
	West	Davis St. to alley north
Orrington Avenue	West	Davis St. to Church St.
	East	Church St. to Clark St.
Sherman Avenue	Both	Lake St. to Davis St.
	East	Davis St. to Church St.
	Both	Church St. to University Pl.
University Place	South	East Railroad to Maple Ave.

(B) Two (2) hour maximum parking limit at rate of fifty cents (\$0.50) per hour, between the hours of nine o'clock (9:00) A.M. to six o'clock (6:00) P.M.

Street Name	Side of Street	Block or Blocks
Chicago Avenue	East	Church St. to Clark St.
Clark Street	Both	Chicago Ave. to Orrington Ave.
Sherman Avenue	East	Greenwood St. to Lake St.

(C) Two (2) hour maximum parking limit at rate of fifty cents (\$0.50) per hour, between the hours of nine o'clock (9:00) A.M. to six o'clock (6:00) P.M.

Street Name	Side of Street	Block or Blocks
Central Street	Both	Eastwood Ave. to Broadway Ave.,
	North	Green Bay Road to Stewart Ave.
	South	Green Bay Road to Hartrey Ave.
	Both	Reese Ave. to Marcy Ave.
	Both	Central Park Ave. to Marcy Ave.
Chicago Avenue	East	Howard St. to CTA tracks
	East	Keeney St. to Kedzie St.
	Both	Kedzie St. to Greenwood St.
Custer Avenue	Both	Howard St. to alley north of Howard
	West	Washington St. to Main St.
Dempster Street	Both	Hinman Ave. to Elmwood Ave.

Street Name	Side of Street	Block or Blocks
Howard Street	North	Clyde Ave. to Ridge Ave.
Kedzie Street	Both	Chicago Ave. to alley east
Main Street	Both	Hinman Ave. to Elmwood Ave.
	North	Elmwood Ave. to Maple St.
Noyes Street	North	Noyes Court to Sherman Ave.
	South	Maple Ave. to Sherman Ave.
Prairie Avenue	Both	Harrison St. to Livingston St.
Sherman Avenue	Both	Washington St. to Lee St.
	West	Crain St. to Greenwood St.
Washington Street	Both	Chicago Ave. to Custer St.

(D) Twenty (20) minutes at ten cents (\$0.10) per ten (10) minutes, twenty cents (\$0.20) per twenty (20) minutes, between nine o'clock (9:00) A.M. and six o'clock (6:00) P.M.:

Street Name	Side of Street	Block or Blocks
Benson Ave.	East	1721 Benson Ave.
Chicago Avenue	West	Grove St. to Davis St.
Clark Street	South	Benson Ave. to Sherman Ave.
Dempster Street	North	Chicago Ave. to alley east
Kedzie Street	South	Chicago Ave. to alley east
Main Street	South	Chicago Ave. to alley east
Maple Ave.	East	Davis St. to Church St.
Noyes Street	South	CTA tracks west to Maple Ave.
Sherman Avenue	East	1603 Sherman Ave.
	East	1551-55 Sherman Ave.

(E) Twelve (12) hour maximum parking limit at rate of twenty-five cents (\$0.25) per seventy-five (75) minutes, between the hours of nine o'clock (9:00) A.M. to six o'clock (6:00) P.M.:

Street Name	Side of Street	Block or Blocks
Chicago Avenue	West	Church St. to Clark St.
Elgin Road	Both	Orrington Ave. to Sherman Ave.
Oak Avenue	West	Davis St. to Church St.
Sherman Avenue	West	Greenwood Ave. to Lake St.

(F) Twelve (12) hour maximum parking limit at rate of twenty-five cents (\$0.25) per seventy-five (75) minutes, between the hours of eight o'clock (8:00) A.M. to nine o'clock (9:00) P.M.:

Street Name	Side of Street	Block or Blocks
Elmwood Avenue	East	Grove St. to Davis St.
Maple Avenue	East	Davis St. to Church St.
Oak Avenue	Both	Church St. to Clark St.

(G) Twelve (12) hour maximum parking limit at rate of twenty-five cents (\$0.25) for 3 hours hour, between the hours of nine o'clock (9:00) A.M. to six o'clock (6:00) P.M.:

Street Name	Side of Street	Block or Blocks
Chicago Avenue	Both	Greenleaf St. to Hamilton St.

(H) The following City-owned and operated parking lots are hereby declared to be parking meter zones for the maximum parking time limits, daily hours, and amounts hereinafter stated:

Parking Lot #3, 1700 block, Chicago Avenue:

71 meters \$0.50 per hour
 Maximum limit, 2 hours
 Eight o'clock (8:00) A.M. to Nine o'clock (9:00) P.M.

Parking Lot # 4, 2101-2121 Central Street:

47 meters \$0.50 per hour
 Maximum limit, 2 hours
 Nine o'clock (9:00) A.M. to Six o'clock (6:00) P.M.

Parking Lot # 8, 811 Main Street:

13 meters \$0.50 per hour
 Maximum limit, 2 hours
 Nine o'clock (9:00) A.M. to Six o'clock (6:00) P.M.

Parking Lot # 14, lower level of Best Western – 1501 Sherman Avenue:

28 meters \$0.50 per hour
 Maximum limit, 2 hours
 Eight o'clock (8:00) A.M. to Nine o'clock (9:00) P.M.

Parking Lot #15, behind 716 Main Street:

29 meters \$0.50 per hour
 Maximum limit, 2 hours
 Nine o'clock (9:00) A.M. to Six o'clock (6:00) P.M.

Parking Lot #16, Noyes "El" Station:

20 meters \$0.25 per 3 hours
 Maximum limit, 12 hours
 Nine o'clock (9:00) A.M. to Six o'clock (6:00) P.M.

Parking Lot #19, 1700/1800 Benson Avenue: (69 meters):

35 meters \$0.50 per hour
 Maximum limit, 2 hours
 Eight o'clock (8:00) A.M. to Nine o'clock (9:00) P.M.

34 meters \$0.25 per 75 minutes
 Maximum limit, 12 hours
 Eight o'clock (8:00) A.M. to Nine o'clock (9:00) P.M.

Parking Lot #23, Dempster Street and Elmwood Avenue:

8 meters \$0.50 per hour
 Maximum limit, 2 hours
 Nine o'clock (9:00) A.M. to Six o'clock (6:00) P.M.

Parking Lot #24, 727 Main Street:

30 meters \$0.50 per hour
 Maximum limit, 2 hours
 Nine o'clock (9:00) A.M. to Six o'clock (6:00) P.M.

Parking Lot #27, 1621 Oak Avenue:

20 meters \$0.25 per 75 minutes
 Maximum limit, 12 hours
 Nine o'clock (9:00) A.M. to Six o'clock (6:00) P.M.

Parking Lot #32, 825 Hinman Avenue:

13 meters \$0.10 per hour, \$0.25 for 3 hours
 Twenty-four hours per day

Parking Lot #34, Library Underground Garage:

41 meters \$0.50 per hour
 Maximum limit, 2 hours
 Nine o'clock (9:00) A.M. to Nine o'clock (9:00) P.M.

Parking Lot #38, 1010 Grove Street:

33 meters \$0.50 per hour
 Maximum limit, 2 hours
Eight o'clock (8:00) A.M. to Nine o'clock (9:00) P.M.
 No Parking Eleven o'clock (11:00) P.M. to (5:00) A.M.

Parking Lot #47, behind YMCA at 1000 Grove Street:

30 meters \$0.50 per hour
 Maximum limit, 2 hours
 Eight o'clock (8:00) A.M. to Nine o'clock (9:00) P.M.
 No Parking Eleven o'clock (11:00) P.M. to (5:00) A.M.

Parking Lot #53, 100 Chicago Avenue:

19 meters \$0.25 per 75 minutes
 Maximum limit, 12 hours
 Nine o'clock (9:00) A.M. to Six o'clock (6:00) P.M.

Parking Lot #54, West side 2400-2600 Poplar Avenue:

220 meters \$0.25 per 3 hours
 Maximum limit, 12 hours
 Nine o'clock (9:00) A.M. to Six o'clock (6:00) P.M.

Parking Lot #60, 1234 Chicago Avenue:

20 meters \$0.50 per hour
 Maximum limit, 2 hours
 Nine o'clock (9:00) A.M. to Six o'clock (6:00) P.M.

(l) Thirty (30) minutes at ten cents (\$0.10) per ten (10) minutes, between eight o'clock (8:00) A.M. and nine o'clock (9:00) P.M.:

Street Name	Side of Street	Block or Blocks
Maple Avenue	West	Church Street to Clark Street


SECTION 2: That all ordinances or parts of ordinances in conflict herewith are hereby repealed.

SECTION 3: That this Ordinance shall be in full force and effect from and after its passage, approval, and publication in the manner provided by law.


Introduced: April 25, 2005

Adopted: June 13, 2005


Approved:

June 20, 2005

 Lorraine H. Morton, Mayor

Attest:


 Mary R. Morris, City Clerk

Approved as to form:


 Corporation Counsel

