

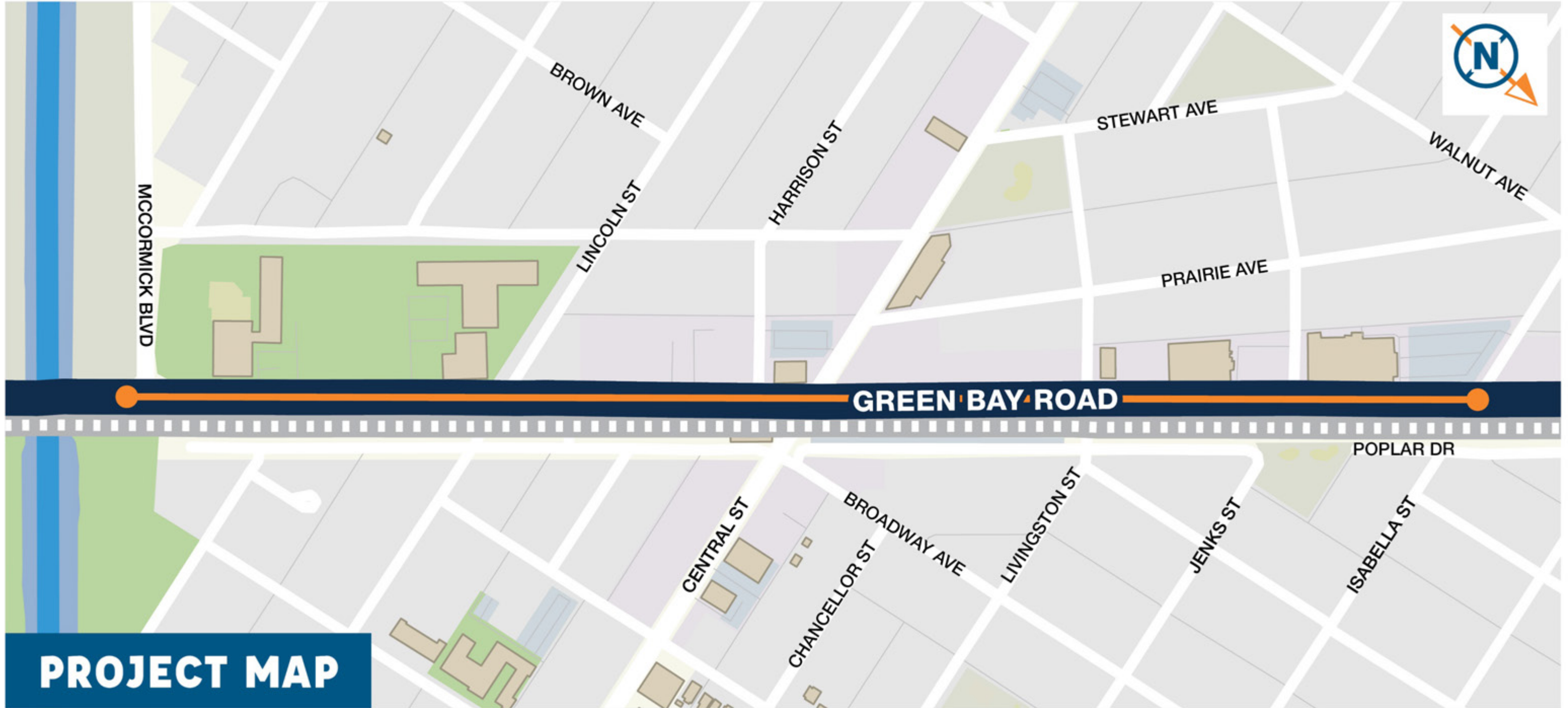
CORRIDOR IMPROVEMENTS
MCCORMICK BOULEVARD TO ISABELLA STREET

Public Information Meeting • DECEMBER 11, 2019

WELCOME



INTRODUCTION AND BACKGROUND



PROJECT GOALS



IMPROVE

Safety for all users - pedestrians, bicyclists, buses, and vehicles



MODERNIZE

Traffic signals



FOCUS ON

ADA compliance



RESURFACE

Roadway



UNDERGROUND

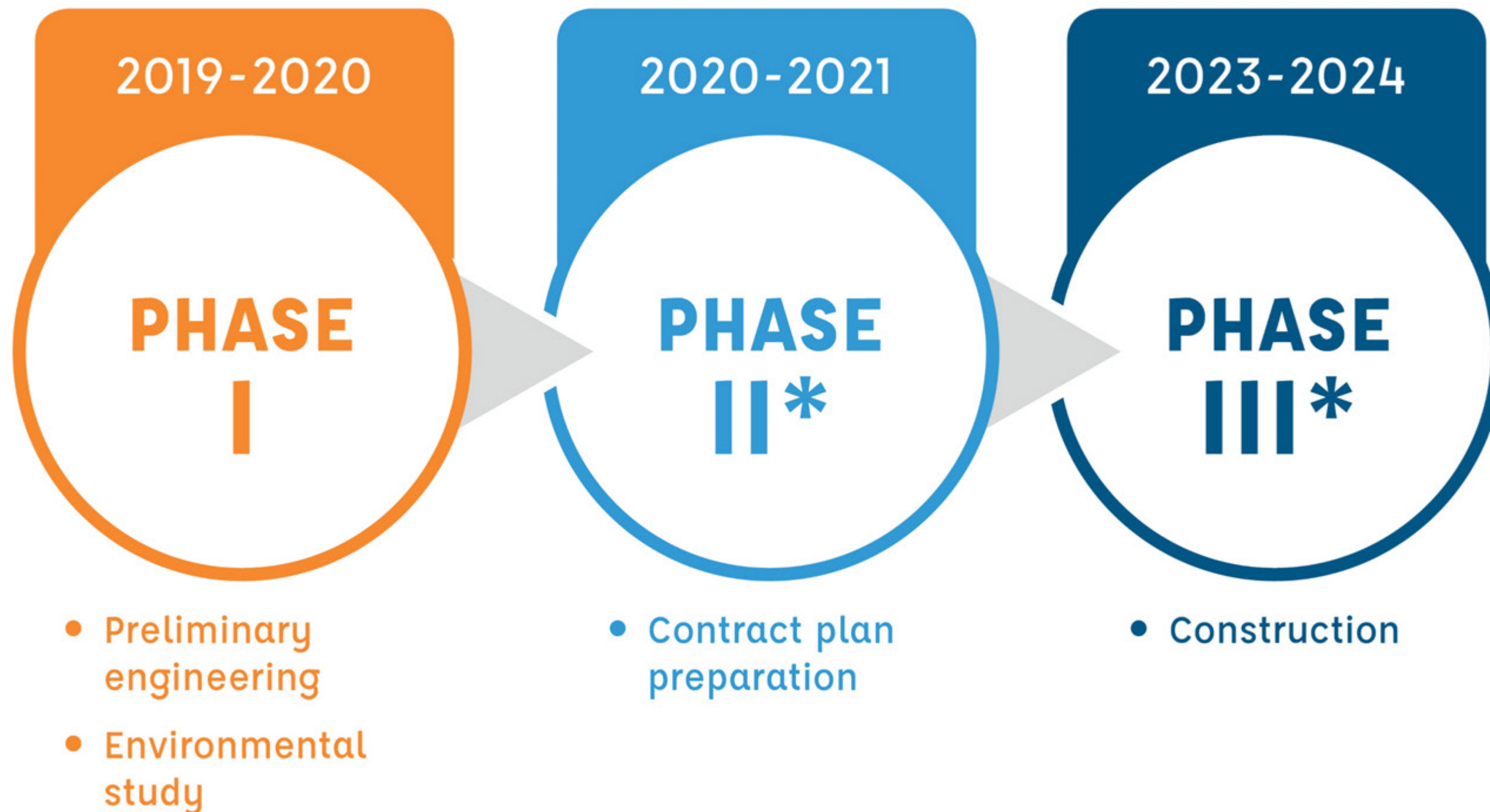
Utilities



UPGRADE

Streetscape and street lights

FEDERAL FUNDING PROCESS



* Future phases contingent on availability of federal funds

COMMUNITY OUTREACH PROCESS



STAKEHOLDER INTERVIEWS

- Corridor businesses
- Haven Middle School and Kingsley Elementary School representatives
- CTA and Pace coordination



ADVISORY COMMITTEE

- Alderman Eleanor Revelle
- City staff
- Area business owners/representatives
- Area residents



PUBLIC MEETINGS

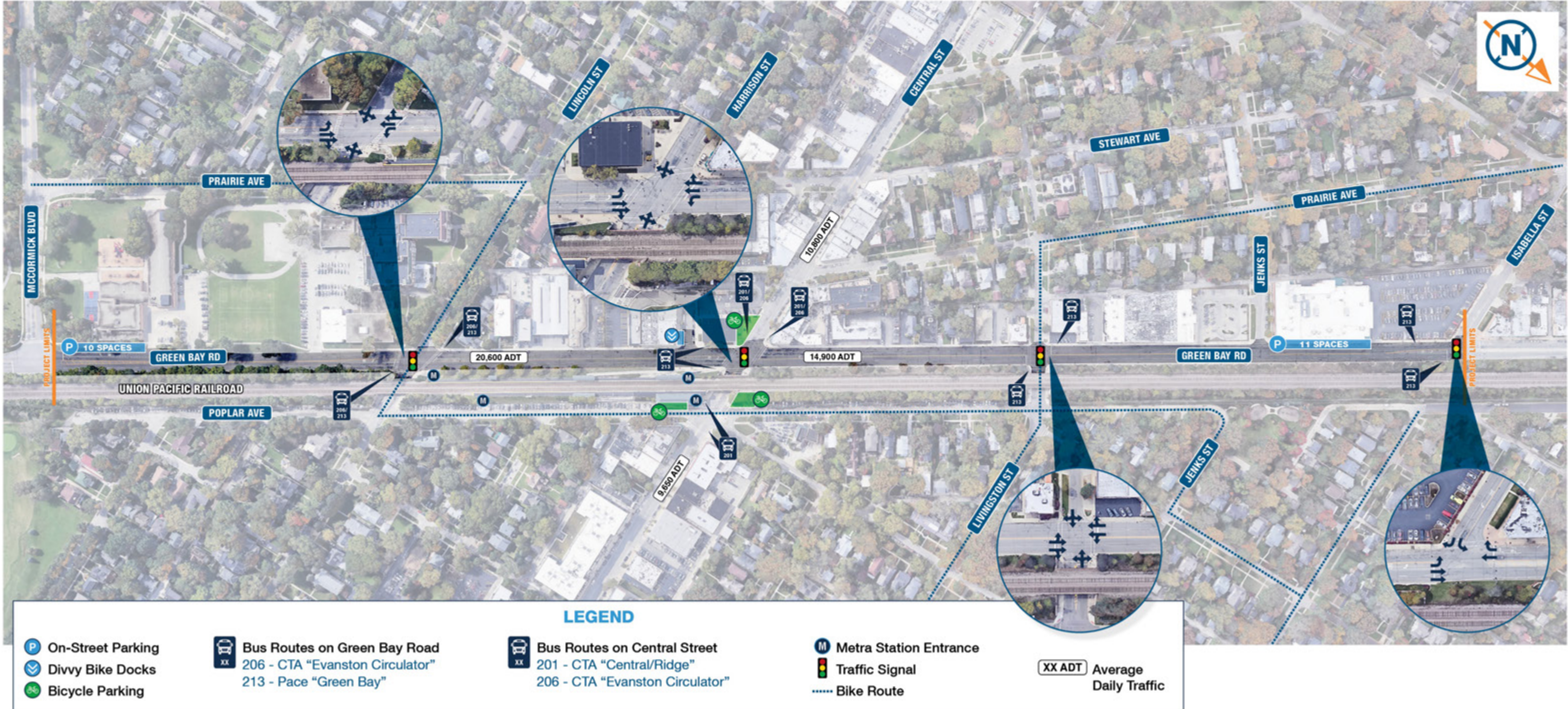
MEETING 1

- Present project purpose and goals
- Gather initial input

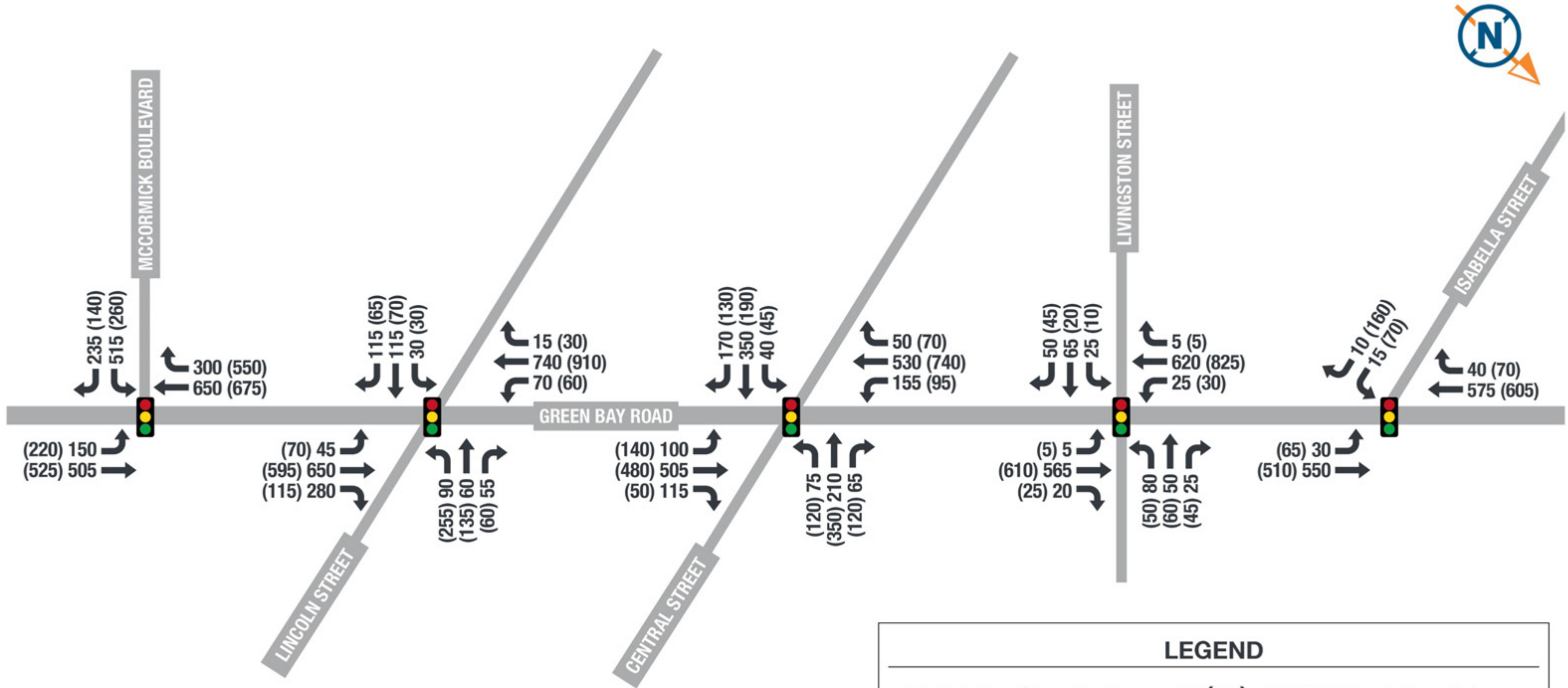
MEETING 2

- Present preferred alternative

EXISTING CONDITIONS



TRAFFIC VOLUMES

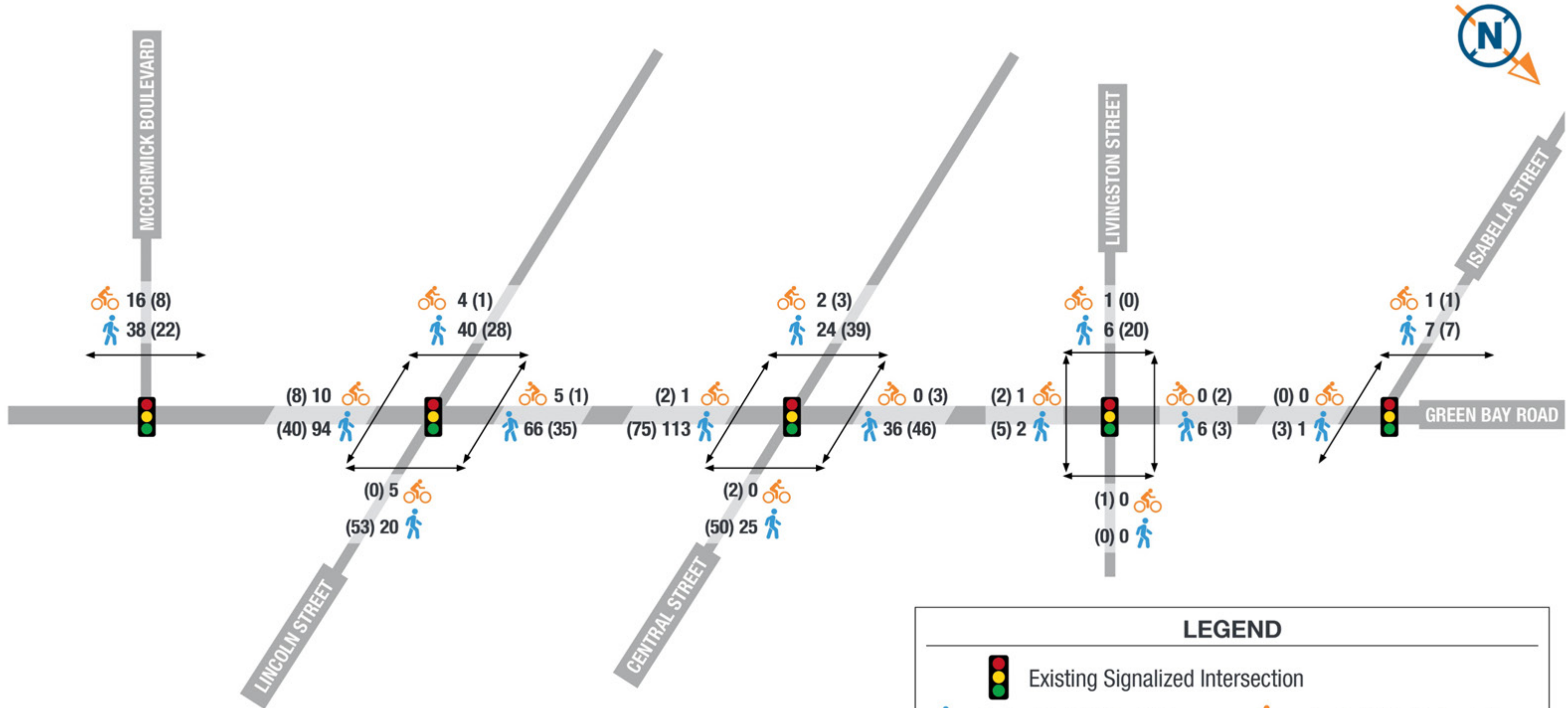


LEGEND

Existing Signalized Intersection

xx(xx) AM (PM) Peak Hour Volumes
 AM - 8:00-9:00 AM
 PM - 5:00-6:00 PM

BIKE AND PEDESTRIAN VOLUMES



LEGEND

- Existing Signalized Intersection
- xx(xx)** AM (PM) Peak Hour Pedestrian Volumes
- xx(xx)** AM (PM) Peak Hour Bicycle Volumes

CRASH DATA LEGEND

PREDOMINANT CRASH TYPES



CRASH SEVERITY



Fatality



Incapacitating
Injury



Non-
incapacitating
Injury



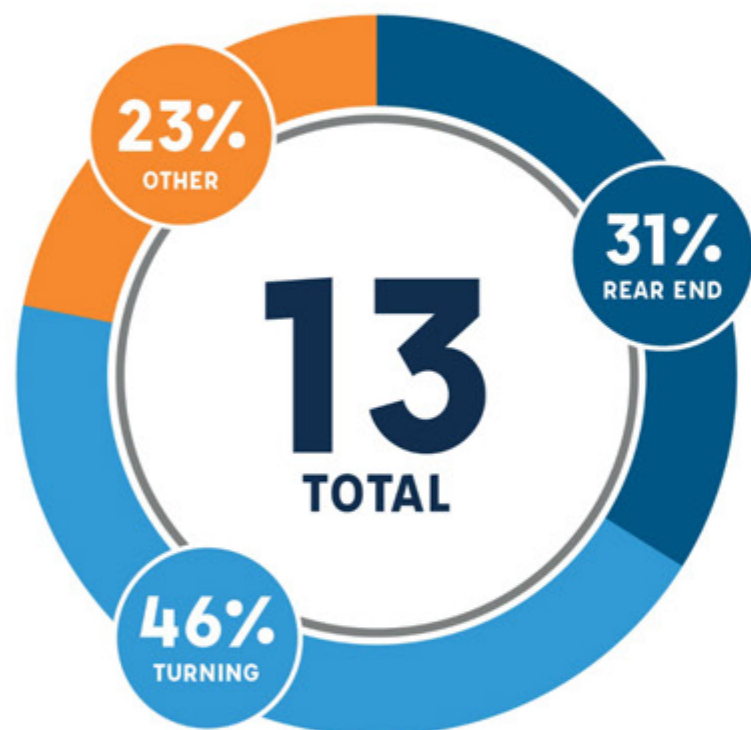
Pedestrian
injury



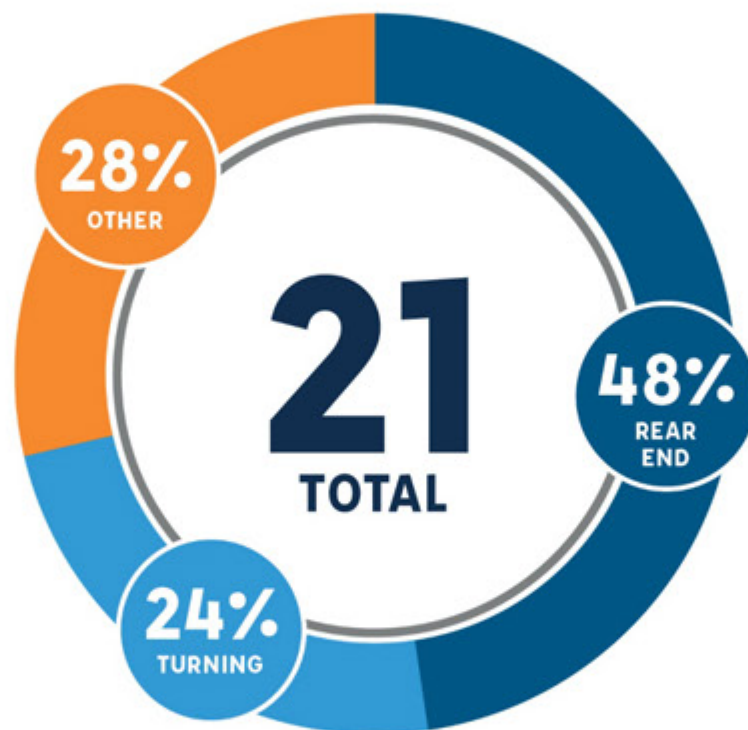
Bicyclist
injury

CRASH DATA 2013 - 2017

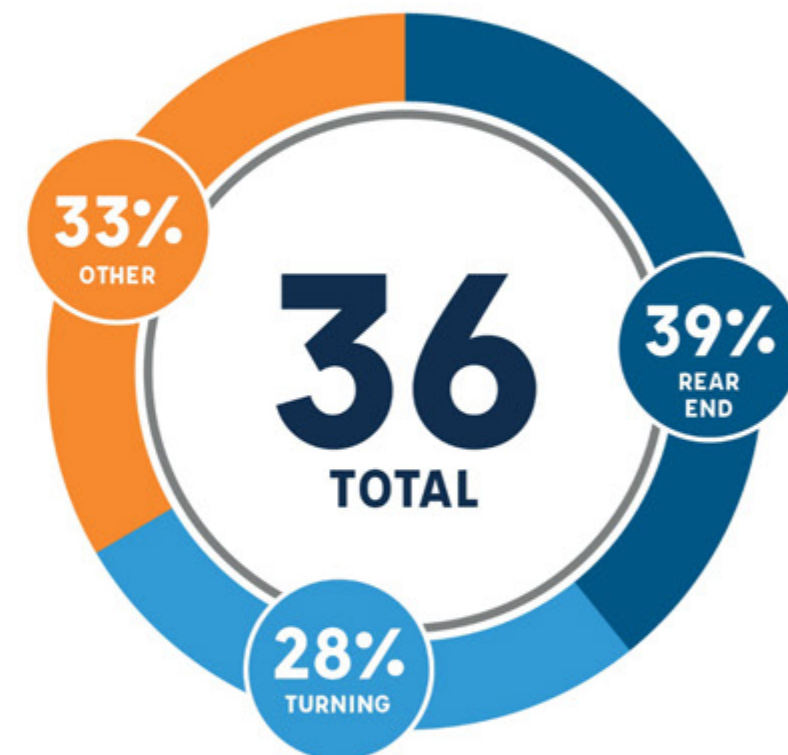
GREEN BAY ROAD AND MCCORMICK BOULEVARD



GREEN BAY ROAD AND LINCOLN STREET

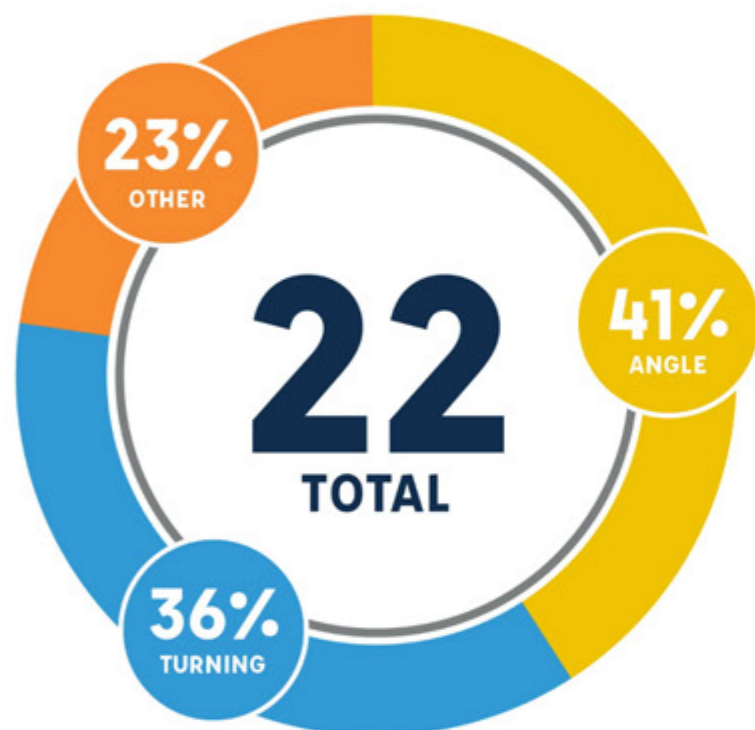


GREEN BAY ROAD AND CENTRAL STREET

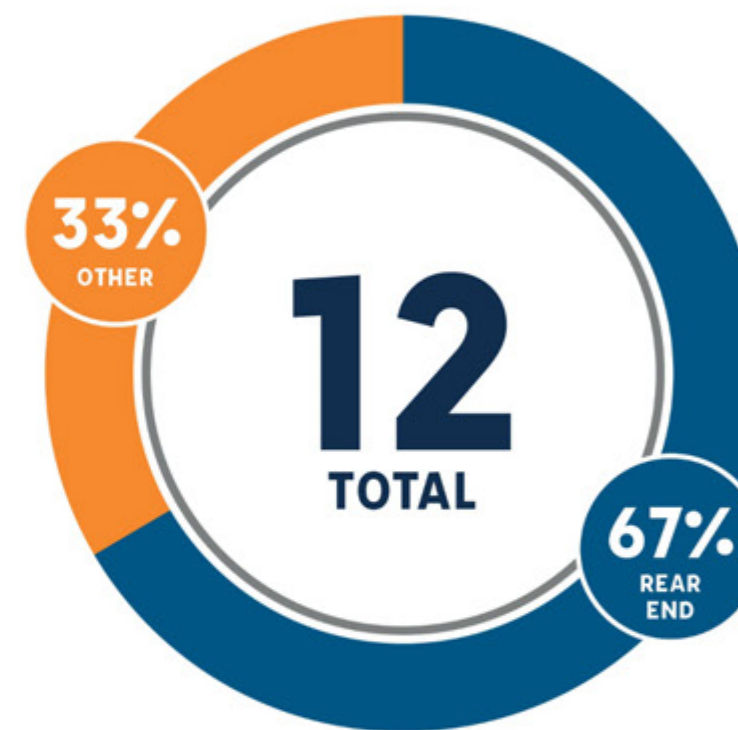


CRASH DATA 2013 - 2017

GREEN BAY ROAD AND LIVINGSTON STREET



GREEN BAY ROAD AND ISABELLA STREET



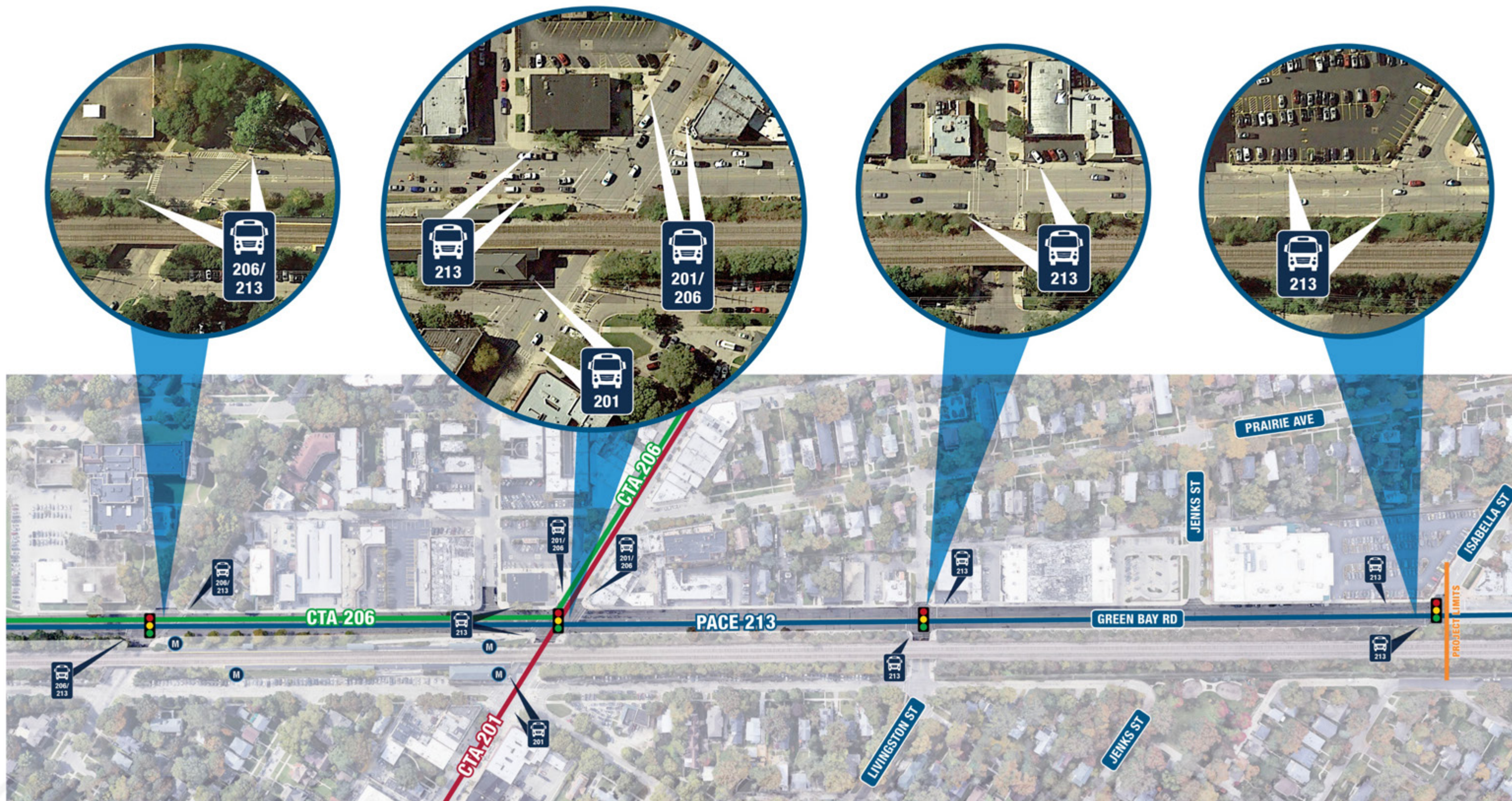
STAKEHOLDER MEETING SUMMARY

BUSINESSES

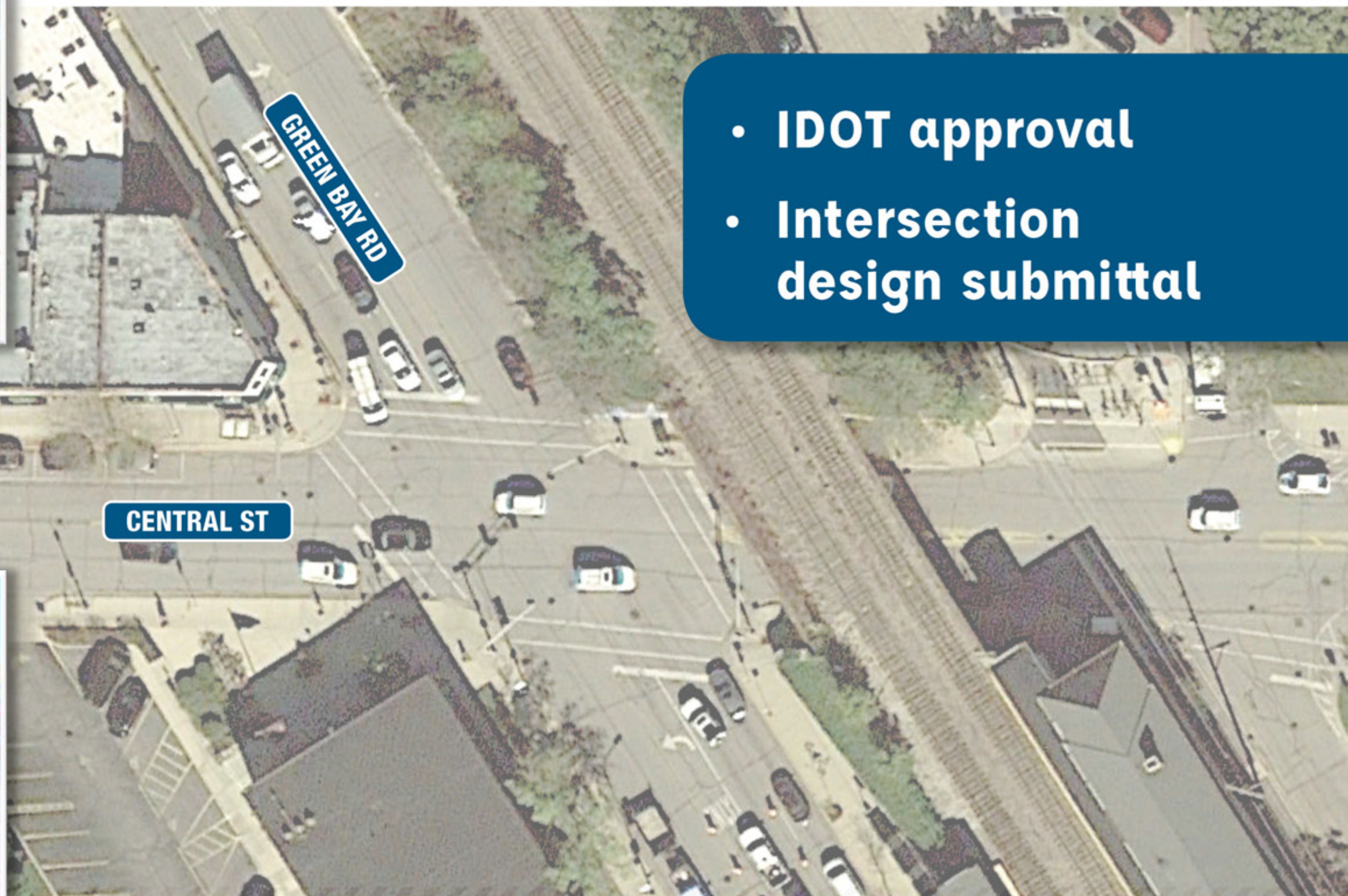


STAKEHOLDER MEETING SUMMARY

CTA AND PACE



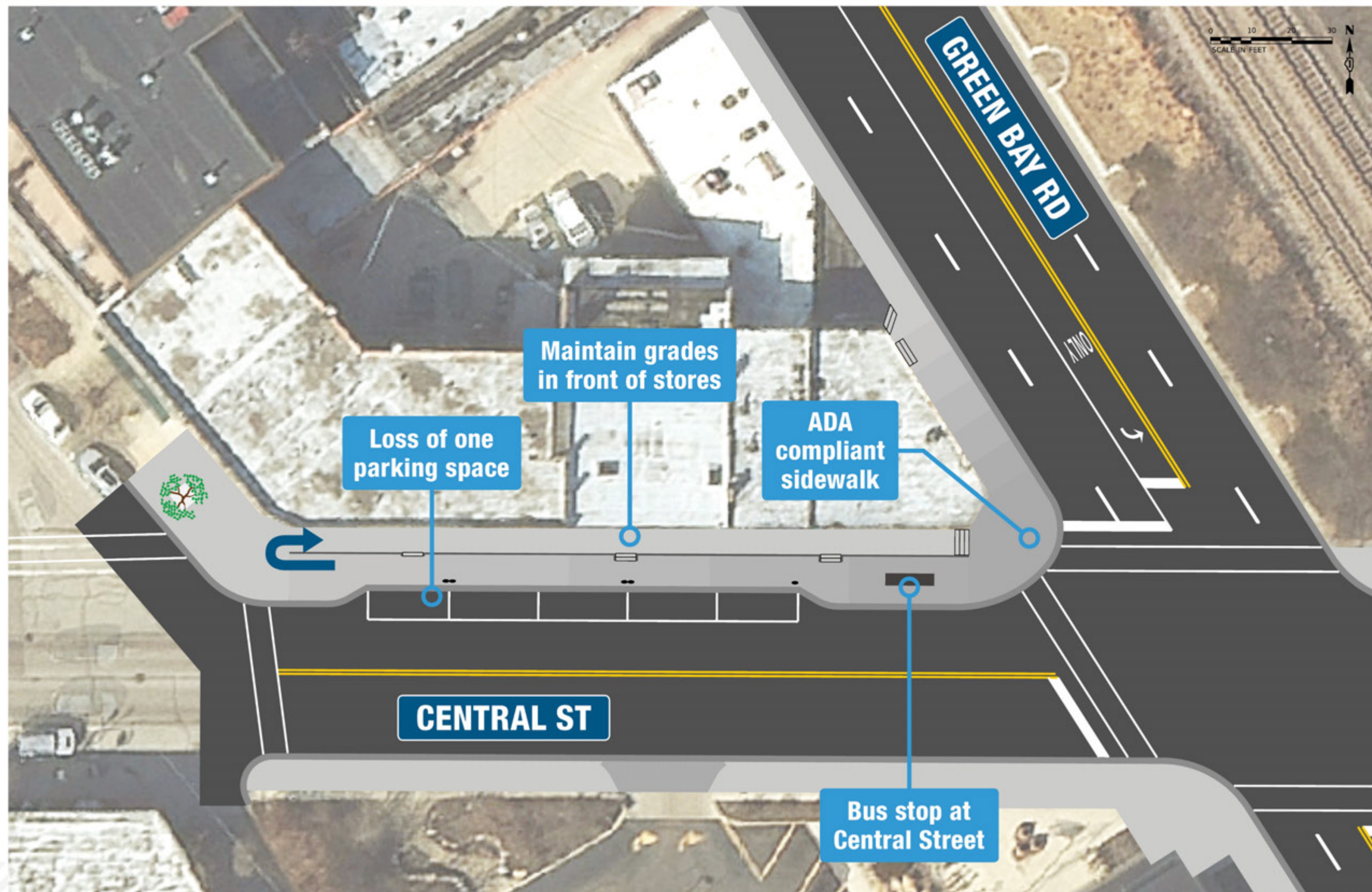
GREEN BAY RD AT CENTRAL ST



- IDOT approval
- Intersection design submittal



GREEN BAY RD AT CENTRAL ST ALTERNATIVE 1

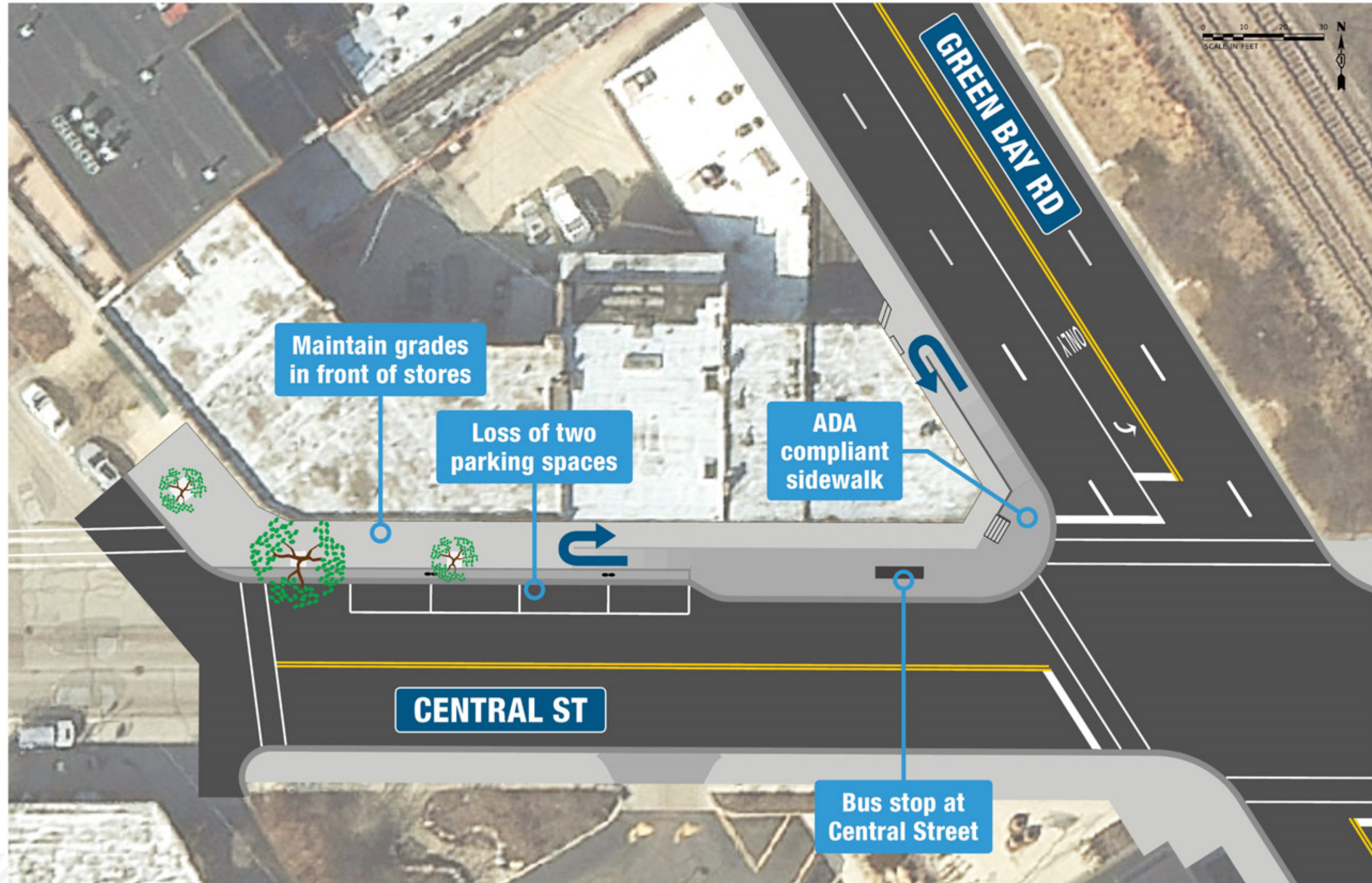




GREEN BAY RD AT CENTRAL ST ALTERNATIVE 1 - RENDERING



GREEN BAY RD AT CENTRAL ST ALTERNATIVE 2

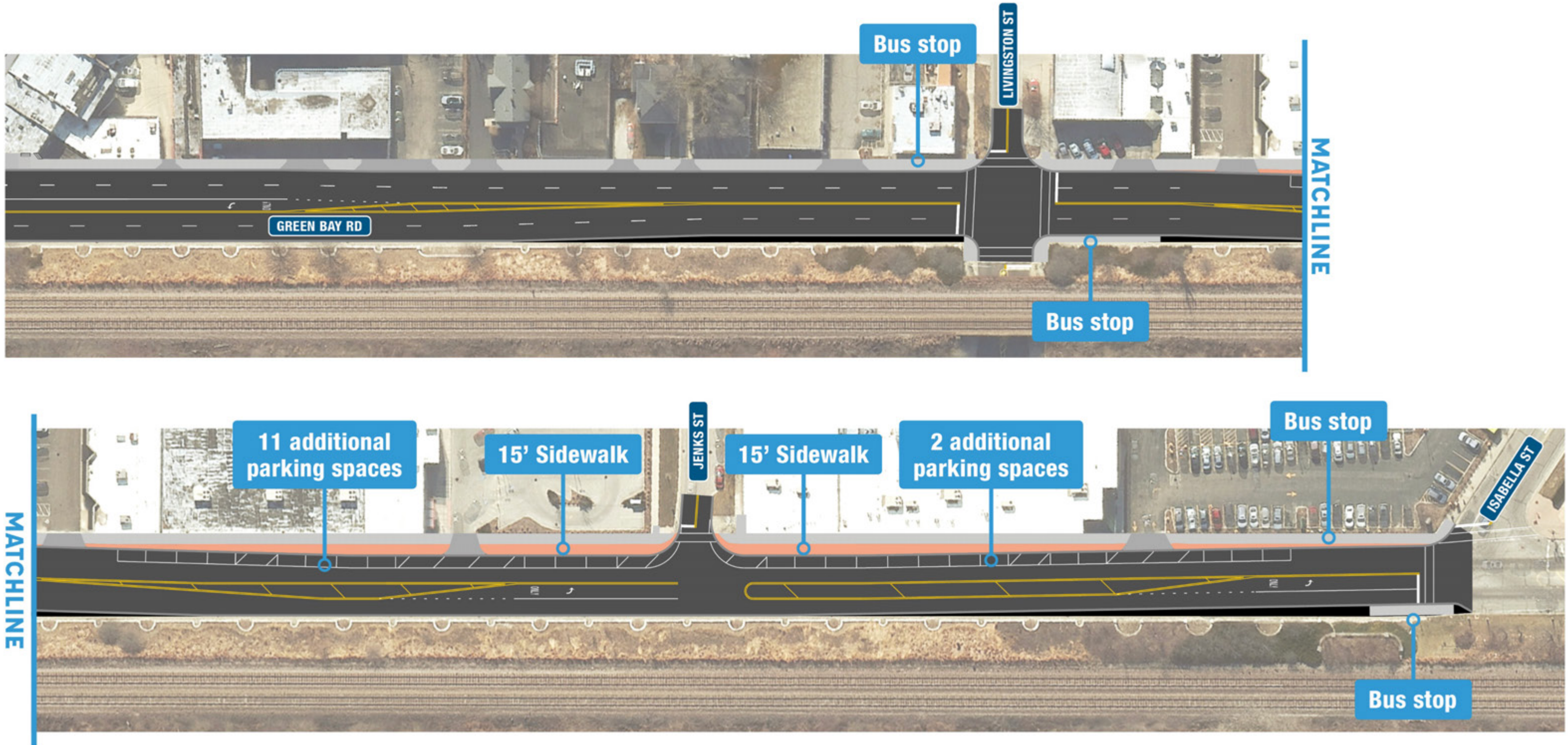




GREEN BAY RD AT CENTRAL ST ALTERNATIVE 2 - RENDERING



GREEN BAY RD NORTH OF CENTRAL ST ALTERNATIVE





NEXT OUTREACH EVENTS



**ADVISORY
COMMITTEE
MEETING 2**
January 2020

**PUBLIC
INFORMATION
MEETING 2**
February 2020

COMMENTS



**COMMENTS
TO TEAM**



**COMMENT
FORM**



WEBSITE

[WWW.CITYOFEVANSTON.ORG/
GREENBAYPROJECT](http://WWW.CITYOFEVANSTON.ORG/GREENBAYPROJECT)




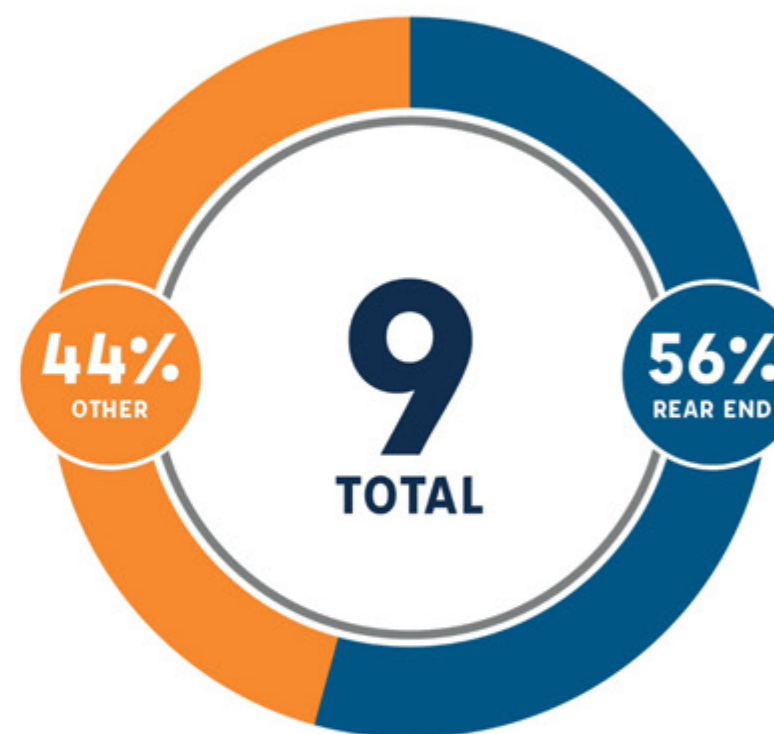
**THANK
YOU!**

CRASH DATA

GREEN BAY ROAD AND LINCOLN TO MCCORMICK

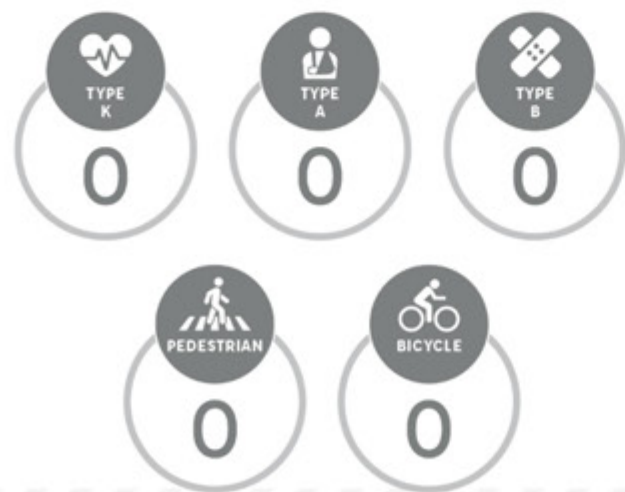
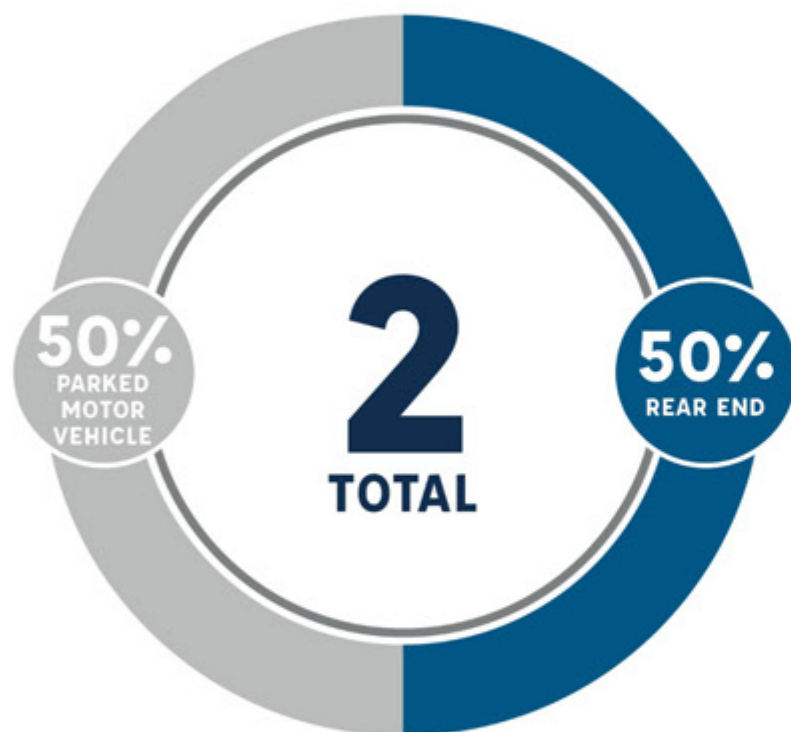


GREEN BAY ROAD AND CENTRAL TO LINCOLN



CRASH DATA

GREEN BAY ROAD AND LIVINGSTON TO CENTRAL



GREEN BAY ROAD AND LIVINGSTON TO ISABELLA

