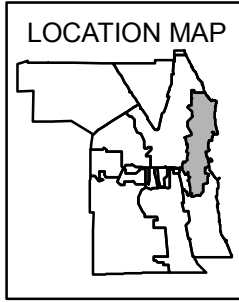


Jun 17, 2013

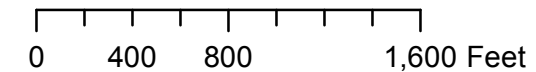
This map is provided "as is" without warranties of any kind. See [www.cityofevanston.org/mapdisclaimers.html](http://www.cityofevanston.org/mapdisclaimers.html) for more information.



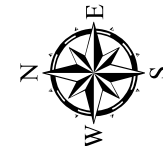
# COMBINED MAIN B84

- City Combined Main
- Private Main

1 inch = 800 feet



City of Evanston  
Utilities Department



SewerBasinMaps\_Detail\_COMBINED\_p.mxd