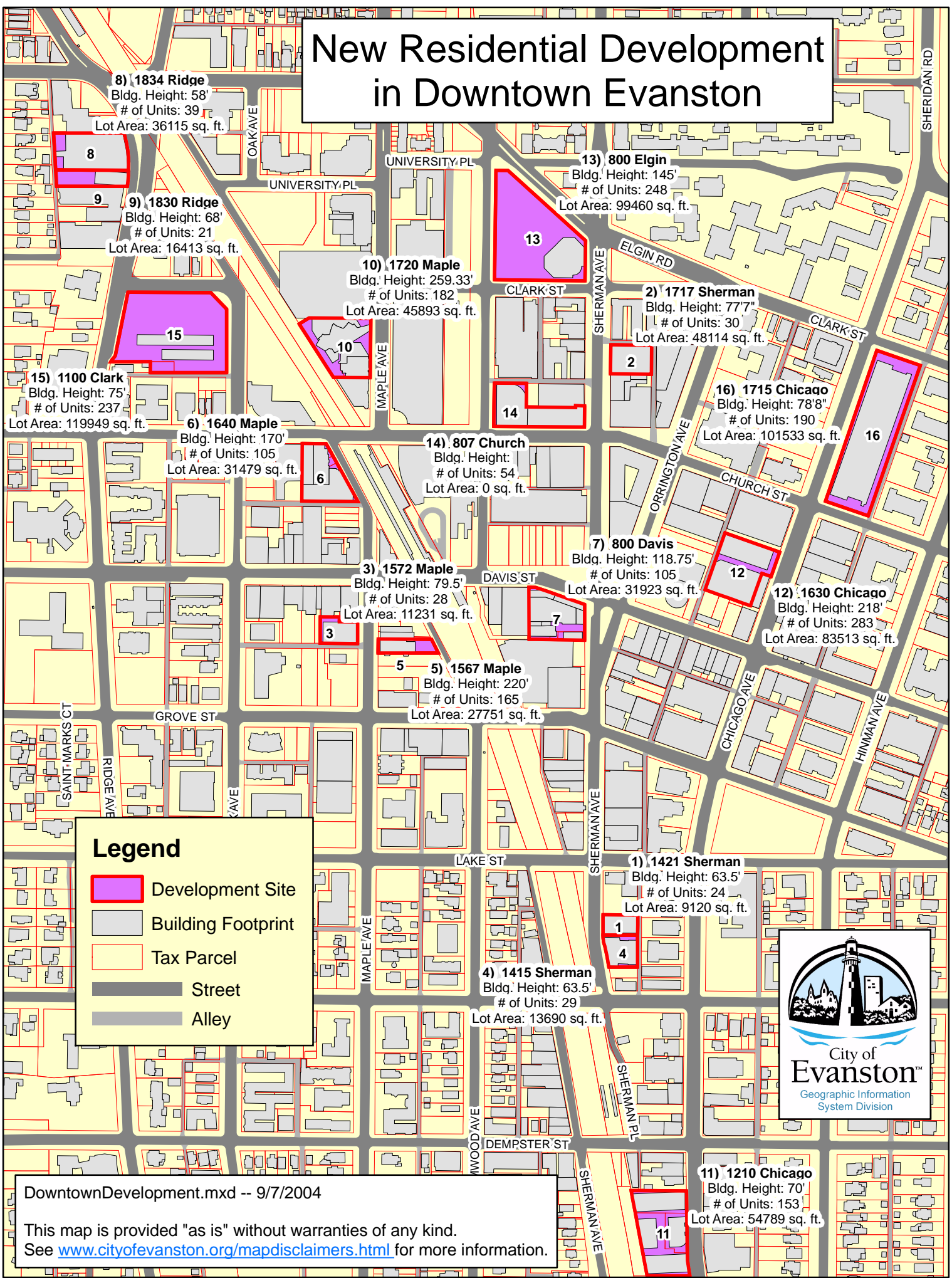


New Residential Development in Downtown Evanston



8) 1834 Ridge
 Bldg. Height: 58'
 # of Units: 39
 Lot Area: 36115 sq. ft.

9) 1830 Ridge
 Bldg. Height: 68'
 # of Units: 21
 Lot Area: 16413 sq. ft.

10) 1720 Maple
 Bldg. Height: 259.33'
 # of Units: 182
 Lot Area: 45893 sq. ft.

13) 800 Elgin
 Bldg. Height: 145'
 # of Units: 248
 Lot Area: 99460 sq. ft.

2) 1717 Sherman
 Bldg. Height: 77.7'
 # of Units: 30
 Lot Area: 48114 sq. ft.

15) 1100 Clark
 Bldg. Height: 75'
 # of Units: 237
 Lot Area: 119949 sq. ft.

6) 1640 Maple
 Bldg. Height: 170'
 # of Units: 105
 Lot Area: 31479 sq. ft.

14) 807 Church
 Bldg. Height:
 # of Units: 54
 Lot Area: 0 sq. ft.

16) 1715 Chicago
 Bldg. Height: 78'8"
 # of Units: 190
 Lot Area: 101533 sq. ft.

3) 1572 Maple
 Bldg. Height: 79.5'
 # of Units: 28
 Lot Area: 11231 sq. ft.

7) 800 Davis
 Bldg. Height: 118.75'
 # of Units: 105
 Lot Area: 31923 sq. ft.

12) 1630 Chicago
 Bldg. Height: 218'
 # of Units: 283
 Lot Area: 83513 sq. ft.






5) 1567 Maple
 Bldg. Height: 220'
 # of Units: 165
 Lot Area: 27751 sq. ft.


1) 1421 Sherman
 Bldg. Height: 63.5'
 # of Units: 24
 Lot Area: 9120 sq. ft.

4) 1415 Sherman
 Bldg. Height: 63.5'
 # of Units: 29
 Lot Area: 13690 sq. ft.

11) 1210 Chicago
 Bldg. Height: 70'
 # of Units: 153
 Lot Area: 54789 sq. ft.

Legend

-  Development Site
-  Building Footprint
-  Tax Parcel
-  Street
-  Alley



DowntownDevelopment.mxd -- 9/7/2004
 This map is provided "as is" without warranties of any kind.
 See www.cityofevanston.org/mapdisclaimers.html for more information.